

15-163-02521-00-00

NORTH

A 4x4 grid of squares. The top-left square is shaded gray. The other squares are white.

**Locate well correctly on above  
Section Plat**

Name of Conservation Agent who supervised plugging of this well.....Mr. Eldon Petty.....

Producing formation..... Depth to top..... Bottom..... Total Depth of Well.....3650 Feet

Show depth and thickness of all water, oil and gas formations.

## OIL, GAS OR WATER RECORDS

### CASING RECORD

[illegible]

Describe in detail the manner in which the well was plugged, indicating where the mud fluid was placed and the method or methods used in introducing it into the hole. If cement or other plugs were used, state the character of same and depth placed, from.....feet to .....feet for each plug set.

Heavy mud to 161' - Set plug  
25 SX Cement  
Heavy mud to 35' - Set plug  
10 SX cement on top

~~JUN 20 1950~~

06-29-1950

72N

...S

(If additional description is necessary, use BACK of this sheet)

Correspondence regarding this well should be addressed to..... **Lewis Drilling Company**  
Address..... **607 Union National Bank Building, Wichita 2, Kansas**

STATE OF KANSAS, COUNTY OF SEDGWICK, ss.

Hiram W. Lewis, Jr.

.....Hiram W. Lewis, Jr......(employee of owner) or (owner or operator) of the above-described well, being first duly sworn on oath, says: That I have knowledge of the facts, statements, and matters herein contained and the log of the above-described well as filed and that the same are true and correct. So help me God.

(Signature)

607 Union National Bank Building, Wichita 2, Kansas  
(Address)

(Address)

SUBSCRIBED AND SWORN: to before me this 12th day of June, 19 50.

My commission expires.....August 20, 1952.

22-7877-s

4-49--10M

**PLUGGING**  
FILE SEC 24 T 10 R 19  
BOOK PAGE 7 LINE 8

15-163-02521-00-00

## KANSAS WELL LOG BUREAU---KANSAS GEOLOGICAL SOCIETY

508 EAST MURDOCK - WICHITA, KANSAS

COMPANY Lewis Drilling Company, et al

SEC. 24 T. 10 R. 19

FARM Vohs

NO. 1

LOC.

SE $\frac{1}{4}$  SE $\frac{1}{4}$  NW $\frac{1}{4}$ 

TOTAL DEPTH 3650'

COMM. 5-7-50


COMP. 5-17-50

SHOT OR TREATED

CONTRACTOR Lewis Drilling Company

ISSUED

COUNTY Rooks



## CASING

20	10	
15½	8-5/8"	161'
12½	6%	
13%	5 ft	

ELEVATION 2073 DF

PRODUCTION

FIGURES INDICATE BOTTOM OF FORMATIONS

0 -	70	Post Rock
70 -	140	Shale and Shells
140 -	161	Blue Shale
161 -	1115	Shale and Sand Streaks
1115 -	1170	Sand
1170 -	1430	Shale and Shells
1430 -	1485	Anhydrite
1485 -	1945	Shale and Shells
1945 -	2150	Lime and Shale
2150 -	2320	Shale and Shells
2320 -	2485	Lime and Shale
2485 -	2590	Lime
2590 -	3070	Shale and Shells
3070 -	3286	Lime
3286 -	3322	Cherty Lime
3322 -	3410	Lime
3410 -	3438	Cherty Lime
3438 -	3520	Lime
3520 -	3534	Chert
3534 -	3573	Conglomerate Chert
3573 -	3588	Lime
3588 -	3615	Shale
3615 -	3650	Lime
3650 -	TD	

06-29-1950  
JUN 29 1950

STATE OF KANSAS )  
COUNTY OF SEDGWICK ) SS.


Hiram W. Lewis, Jr., Lewis Drilling Company, of lawful age, being first duly sworn under oath, states that the Lewis Drilling Company was the Contractor engaged for the drilling of the Vohs No. 1, located in the Southeast Quarter of the Southeast Quarter of the Northwest Quarter (SE $\frac{1}{4}$  SE $\frac{1}{4}$  NW $\frac{1}{4}$ ) of Section 24, Township 10 South, Range 19 West, Rooks County, Kansas, and that the foregoing log is a true and correct copy of the log of the completed well.

LEWIS DRILLING COMPANY

By


Hiram W. Lewis, Jr.

Subscribed and sworn to before me, a Notary Public, in and for the county and state above mentioned, this 12th day of June, 1950.



Arthur R. Harrington  
Notary Public

My commission expires August 20, 1952



15-163-02521-00-00

## KANSAS WELL LOG BUREAU---KANSAS GEOLOGICAL SOCIETY

508 EAST MURDOCK - WICHITA, KANSAS

COMPANY **Lewis Drilling Company, et al**SEC. **24** T. **10** R. **19**FARM **Yohn**NO. **1**


LOC.

**SE $\frac{1}{4}$  SE $\frac{1}{4}$  NE $\frac{1}{4}$** TOTAL DEPTH **3550'**COMM. **5-7-50**COMP. **5-17-50**

SHOT OR TREATED

CONTRACTOR **Lewis Drilling Company**

ISSUED

COUNTY **Hooker**

## CASING

20	10
15 1/2	<b>2 3/8" 161'</b>
12 1/2	6"
13 1/2	5 1/2"

ELEVATION **2073 DF**

PRODUCTION

FIGURES INDICATE BOTTOM OF FORMATIONS

0 - 70	Fort Rock
70 - 140	Shale and Shells
140 - 161	Blue Shale
161 - 1115	Shale and Sand Streaks
1115 - 1170	Sand
1170 - 1430	Shale and Shells
1430 - 1435	Anhydrite
1435 - 1945	Shale and Shells
1945 - 2150	Lime and Shale
2150 - 2320	Shale and Shells
2320 - 2435	Lime and Shale
2435 - 2590	Lime
2590 - 3070	Shale and Shells
3070 - 3286	Lime
3286 - 3322	Cherty Lime
3322 - 3410	Lime
3410 - 3433	Cherty Lime
3433 - 3520	Lime
3520 - 3534	Chert
3534 - 3573	Conglomerate Chert
3573 - 3586	Lime
3586 - 3615	Shale
3615 - 3650	Lime
3650 - TD	

STATE OF KANSAS } ss.  
COUNTY OF SEDGWICK }

06-29-1950

Hiram W. Lewis, Jr., Lewis Drilling Company, of lawful age, being first duly sworn under oath, states that the Lewis Drilling Company was the Contractor engaged for the drilling of the Yohn No. 1, located in the Southeast Quarter of the Southeast Quarter of the Northwest Quarter (SE $\frac{1}{4}$  SE $\frac{1}{4}$  NW $\frac{1}{4}$ ) of Section 24, Township 10 South, Range 19 West, Hooker County, Kansas, and that the foregoing log is a true and correct copy of the log of the completed well.

LEWIS DRILLING COMPANY

By Hiram W. Lewis, Jr.  
Hiram W. Lewis, Jr.

Subscribed and sworn to before me, a Notary Public, in and for the county and state above mentioned, this 12th day of June, 1950.

Arthur P. Derrington  
Notary Public

My commission expires August 20, 1952.

