

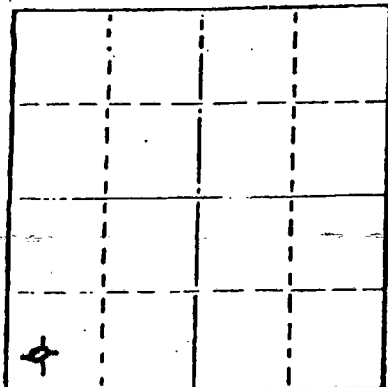
15-163-21241-00-00

STATE OF KANSAS  
STATE CORPORATION COMMISSION

WELL PLUGGING RECORD

Give All Information Completely  
Make Required Affidavit  
Mail or Deliver Report to  
Conservation Division  
State Corporation Comm.  
245 North Water  
Wichita, KS 67202

Rooks County, Sec. 25 Twp. 10S Rge. 19W E/W  
Location as "NE/CNW $\frac{1}{4}$ SW $\frac{1}{4}$ " or footage from lines  
25'N & 25'E of SW SW SW  
Lease Owner Arrowhead Petroleum, Inc.  
Lease Name Dauwe Well No. #3  
Office Address Box 8287-Munger Station, Wichita, Kans. 67208  
Character of Well (Completed as Oil, Gas or Dry Hole)



Locate well correctly on above  
Section Plat

Dry Hole  
Date Well completed April 10, 1981 19  
Application for plugging filed April 10, 1981 19  
Application for plugging approved April 10, 1981 19  
Plugging commenced April 10, 1981 19  
Plugging completed April 10, 1981 19  
Reason for abandonment of well or producing formation

Dry Hole  
If a producing well is abandoned, date of last production  
N/A 19

Was permission obtained from the Conservation Division or  
its agents before plugging was commenced? Yes

Name of Conservation Agent who supervised plugging of this well Marion Schmidt  
Producing formation Depth to top Bottom Total Depth of Well 3530'  
Show depth and thickness of all water, oil and gas formations.

OIL, GAS OR WATER RECORDS

CASING RECORD

FORMATION	CONTENT	FROM	TO	SIZE	PUT IN	PULLED OUT
Sand				8 5/8"	209'	none

Describe in detail the manner in which the well was plugged, indicating where the mud fluid  
was placed and the method or methods used in introducing it into the hold. If cement or other  
plugs were used, state the character of same and depth placed, from feet to  
feet for each plug set.

65 SX 720'  
30 SX 240'  
10SSX 40'  
5SSX RH

50 - 50 PAZ 6% gel

RECEIVED  
STATE CORPORATION COMMISSION  
04-16-1981  
APR 16 1981

CONSERVATION DIVISION  
Wichita, Kansas

(If additional description is necessary, use BACK of this sheet)

Name of Plugging Contractor Service Company

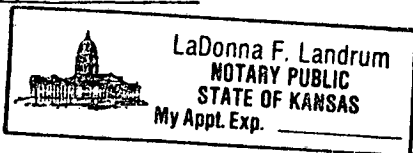
STATE OF Kansas COUNTY OF Sedgwick, ss.  
Paul A. Seymour, Jr. (employee of owner) or (owner or operator)  
of the above-described well, being first duly sworn on oath, says: That I have knowledge of  
the facts, statements, and matters herein contained and the log of the above-described well  
as filed and that the same are true and correct. So help me God.

(Signature) Paul A. Seymour, Jr. - Box 8287-Munger Station  
(Address) Wichita, Ks. 67208

SUBSCRIBED AND SWORN TO before me this 15th day of April, 1981

LaDonna F. Landrum  
LaDonna F. Landrum Notary Public.

My commission expires August 18, 1984



15-163-21241-00-00

# BIG SPRINGS DRILLING, INC.

P.O. BOX 8287  
MUNGER STATION  
WICHITA, KANSAS 67208

SUITE 29 • 400 NORTH WOODLAWN • (316) 681-1732

April 15, 1981

## DRILLERS LOG

Re: Dauwe #3  
25' N & 25' E of SW SW SW  
Sec. 25 Twp 10S Rg 19W  
Rooks County, Kansas

OPERATOR: Arrowhead Petroleum, Inc.  
CONTRACTOR: Big Springs Drilling, Inc.  
COMMENCED: April 3, 1981  
COMPLETED: April 10, 1981

Surface Pipe: 209' of 8 5/8" w/175 SX Common 2% gel 3% ccl

0	40'	Post Rock & Shale
40'	209'	Surface Lime
209'	875'	Shale & Sand
875'	1048'	Sand
1048'	1245'	Shale
1245'	1399'	Shale & Some Lime
1399'	1423'	Anhydrite
1423'	1517'	Shale & Some Lime
1517'	1965'	Shale
1965'	2224'	Shale & Streaks
2224'	2354'	Shale & Lime
2354'	2561'	Shale
2561'	2725'	Shale & Lime Streaks
2725'	3243'	Shale & Lime
3243'	3530'	Lime
3530'		RTD

RECEIVED  
STATE CONSERVATION COMMISSION  
04-16-1981  
APR 16 1981  
CONSERVATION DIVISION  
Wichita, Kansas

We certify that the above and foregoing is a true and correct copy of the log on the Dauwe #3 located in Rooks County, Kansas.


Big Springs Drilling, Inc.

  
Paul A. Seymour, Jr.

Subscribed and sworn to before me this 15th day of April, 1981.

My Commission Expires:

August 18, 1984



  
LaDonna F. Landrum Notary Public