

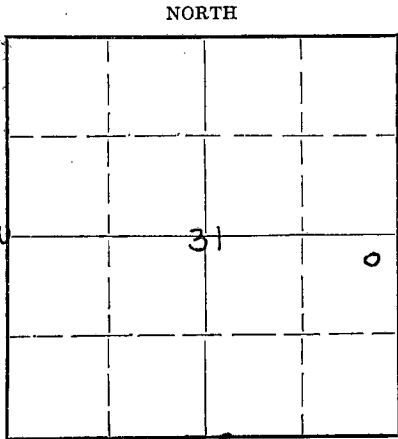
STATE OF KANSAS
STATE CORPORATION COMMISSION

Give All Information Completely
Make Required Affidavit
Mail or Deliver Report to:
Conservation Division
State Corporation Commission
800 Bittling Building
Wichita, Kansas

OR
FORMATION PLUGGING RECORD

Strike out upper line
when reporting plug-
ging off formations.

Rooks County. Sec. 31 Twp. 10S Rge. 19 ~~XX~~ (W)
Location as "NE 1/4 NW 1/4 SW 1/4" or footage from lines NE 1/4 NE 1/4 SE 1/4
Lease Owner. Heathman Drilling Co., Inc.
Lease Name. SCHONTHALER Well No. 1
Office Address. 509 Orpheum Bldg., Wichita, Kansas
Character of Well (completed as Oil, Gas or Dry Hole). dry hole
Date well completed. 3-1- 19 50
Application for plugging filed. 3-1- 19 50
Application for plugging approved. 3-1- 19 50
Plugging commenced. 3-1- 19 50
Plugging completed. 3-1- 19 50
Reason for abandonment of well or producing formation.



Locate well correctly on above
Section Plat

If a producing well is abandoned, date of last production. 19
Was permission obtained from the Conservation Division or its agents before plugging was com-
menced? yes

Name of Conservation Agent who supervised plugging of this well. Eldon Petty, Box 326, Hays, Kansas
Producing formation. none Depth to top. Bottom. Total Depth of Well. 3780 Feet
Show depth and thickness of all water, oil and gas formations.

OIL, GAS OR WATER RECORDS

CASING RECORD

Formation	Content	From	To	Size	Put In	Pulled Out
none	---	---	---	4 in 8-5/8"	surface casing cemented at 121' with 75 sacks Ash Grove cement and 1 sack Calcium Chloride.	none pulled out.

Describe in detail the manner in which the well was plugged, indicating where the mud fluid was placed and the method or methods used in introducing it into the hole. If cement or other plugs were used, state the character of same and depth placed, from feet to feet for each plug set.

With mud - - Filled hole to 120'; run 15 sacks cement plug, then filled mud to 30' and run 10 sacks cement plug.

MAR 8 1950
ST. 03-08-1950

(If additional description is necessary, use BACK of this sheet)

Correspondence regarding this well should be addressed to. Heathman Drilling Co., Inc.
Address. 509 Orpheum Bldg., Wichita 2, Kansas


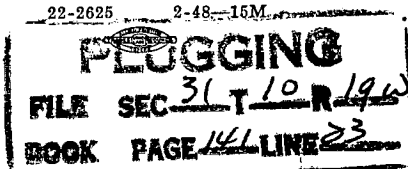
STATE OF Kansas COUNTY OF Sedgwick
Jack H. Heathman, President of Heathman Drilling Co., Inc., contractor
being first duly sworn on oath, says: That I have knowledge of the facts, statements, and matters herein contained and the log of the above-described well as filed and that the same are true and correct. So help me God.

(Signature) Jack H. Heathman
509 Orpheum Building, Wichita 2 Kansas
(Address)

SUBSCRIBED AND SWORN to before me this 7th 1/2 day of March, 19 50

My commission expires June 28, 1952.

O. Marjorie Mott
Notary Public.



15-163-00313-00-00

SCHONTHALER No. 1 WELL

Location: NE/4 NE/4 SE/4 Sec.31-10S-19W Rooks County, Kansas Date Spudded: 2-17-50
 Operator: Heathman Drilling Co., Inc. Rotary Completion: 3-1-50
 Contractor: Heathman Drilling Co., Inc. Elevation: 2145 GR;
 Surface Casing: 4 jts, 8-5/8" casing (126.78') cemented at 121' with 75 sacks Ash Grove Cement and 1 sack Calcium Chloride 2148 DF;
 Oil String: none run 2150 KB.
 Dry and abandoned 3-1-50

T O P S (KB)

Anhydrite	1546 (+604)
Heebner	3385 (-1235)
Lansing-K.C.	3425 (-1275)
Base K.C.	3640
Conglomerate	3670
Chert Conglomerate	3683
Simpson	3728
Arbuckle	3750 (-1600)
Total Depth	3780'

L O G

(Figures indicate bottom of formation)

0 to 123	Sand and shale
823	Shale
1012	Shale
1310	Sand
1361	Shale and sand
1546	Sand and shale
1575	Anhydrite
1579	Anhydrite
1805	Shale-shells
2035	Shale and shells
2175	Shale and lime shells
2280	Shale and lime
2802	Shale and lime
2868	2868
2868	Shale
2972	Shale
3087	Shale and lime
3373	Lime and shale
3433	Lime
3465	Lime and shale
3624	Lime and shale
3698	Lime
3733	Chert
3750	Simpson shale
3763	Arbuckle
3780	Lime and shale chert
3780	Total Depth

03-06-1950

The undersigned, H. D. Shreve of Heathman Drilling Co., Inc., hereby certifies that the above is a true and correct log of the formations encountered in drilling the #1 Schonthaler as shown on the daily drilling reports.

HEATHMAN DRILLING CO., INC.
PLUGGING
 FILE SEC 31 T 10 R 19W
 BOOK PAGE 141 LINE 23
 H. D. Shreve

Sworn and subscribed before me this 7th day of March, 1950

D. Marjorie Matt
Notary Public

My commission expires: June 28, 1952