

15-163-00558-00-00

WELL PLUGGING RECORD

Give All Information Completely  
Make Required Affidavit  
Mail or Deliver Report to:  
Conservation Division  
State Corporation Commission  
800 Biting Building  
Wichita, Kansas

Rooks County. Sec. 31 Twp. 10 Rge. 19 (X) (W)

Location as "NE/CNW/SW" or footage from lines SE SE SW  
Lease Owner The Derby Oil Company  
Lease Name Huck Well No. 1  
Office Address Box 1030, Wichita, Kansas  
Character of Well (completed as Oil, Gas or Dry Hole) Dry Hole  
Date well completed December 13, 1953  
Application for plugging filed December 13, 1953  
Application for plugging approved December 13, 1953  
Plugging commenced December 13, 1953  
Plugging completed December 13, 1953  
Reason for abandonment of well or producing formation Dry Hole

If a producing well is abandoned, date of last production 19  
Was permission obtained from the Conservation Division or its agents before plugging was commenced? Yes

Name of Conservation Agent who supervised plugging of this well Eldon Petty, Hays Kansas.  
Producing formation \_\_\_\_\_ Depth to top \_\_\_\_\_ Bottom \_\_\_\_\_ Total Depth of Well 3800 Feet  
Show depth and thickness of all water, oil and gas formations.

OIL, GAS OR WATER RECORDS

CASING RECORD

FORMATION	CONTENT	FROM	TO	SIZE	PUT IN	PULLED OUT
				8 5/8"	241	Cemented

Describe in detail the manner in which the well was plugged, indicating where the mud fluid was placed and the method or methods used in introducing it into the hole. If cement or other plugs were used, state the character of same and depth placed, from \_\_\_\_\_ feet to \_\_\_\_\_ feet for each plug set.

Filled with heavy mud & bottom plug set @ 210' with 15 sacks cement  
Filled with heavy mud to 40', set plug with 10 sacks cement.

REC'D  
12-24-1953

(If additional description is necessary, use BACK of this sheet)

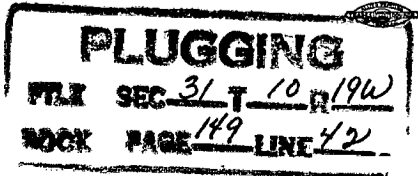

Name of Plugging Contractor Veeder Supply & Development Company  
Address Cherryvale, Kansas.

STATE OF KANSAS, COUNTY OF SEDGWICK, ss.  
Bill K. Henrichs (employee of owner) or (owner or operator) of the above-described well, being first duly sworn on oath, says: That I have knowledge of the facts, statements, and matters herein contained and the log of the above-described well as filed and that the same are true and correct. So help me God.

(Signature) Bill K. Henrichs  
Box 1030, Wichita, Kansas  
(Address)

SUBSCRIBED AND SWORN TO before me this 22nd day of December, 19 53

My commission expires August 24, 1957 Notary Public.



15-163-00558-00-00

Veeder Supply & Dev'l. Co.



Cherryvale, Kansas

Drilled for Derby Oil Company Farm Huck No. 1 Depth 3800'  
 Contractor Veeder Supply & Development Co. Pipe: 241' of 8 5/8" Casing. Cemented with 150 sacks Cement.  
 Location SE SE SW Sec. 31 Twp. 10 Range 19  
 Commenced 11-30-53 Completed 12-13-53 County Rooks State Kansas

Soil & Clay	0	40	40
Gray Shale	40	241	201
Shale & Shells	241	700	459
Shale & Sand Streaks	700	1070	370
Shale & Shells	1070	1562	492
Anhydrite	1562	1595	33
Shale & Shells	1595	2082	487
Lime & Shale	2082	2465	383
Lime	2465	2560	95
Shale-Lime-Shells	2560	2870	310
Shale & Shells	2870	3005	135
Shale & Lime	3005	3375	370
Lime	3375	3680	305
Conglomerate	3680	3740	60
Lime	3740	3800	60
Total Depth	3800'		

AFFIDAVIT


STATE OF KANSAS SS.  
MONTGOMERY COUNTY

FLOYD W. HILD, of lawful age, being duly and solemnly sworn on oath says; I am a resident of Cherryvale, Montgomery County, Kansas, and I hereby know and on oath state, that the above drilling log covering the Huck #1 Well in Section 31-10-19, Rooks County, Kansas, is true and correct. Further affiant saith not.

THE VEEDER SUPPLY AND DEVELOPMENT COMPANY

By Floyd W. Hild

Subscribed and sworn to before me this 15th day of December 1953.



Leo Lawson  
Notary Public

My Commission expires July 11, 1956

**PLUGGING**  
FILE SEC 31 T 10 R 190  
BOOK 149 LINE 42