

STATE OF KANSAS  
STATE CORPORATION COMMISSION  
200 Colorado Derby Bldg.  
Wichita, Kansas 67202

RECEIVED  
STATE CORPORATION COMMISSION  
Form CP-4  
Rev. 12-15-80  
JUN 24 1982  
06-24-1982  
CONSERVATION DIVISION  
Wichita, Kansas

15-163-21661-00-00

WELL PLUGGING RECORD

Give All Information Completely  
Make Required Affidavit

COUNTY Rooks SEC. 33 TWP. 10 RGE. 19 XXW  
Location as in quarters or footage from lines:  
SE SE NE


Locate Well  
correctly on above  
Section Platt.

Lease Owner Yost Oil Operations  
Lease Name Hensly Well No. 1  
Office Address P.O. Box 811, Russell, KS 67665  
Character of Well (Completed as Oil, Gas or Dry Hole): Dry hole  
Date Well Completed 6-16-82  
Application for plugging filed 6-16-82  
Plugging commenced 6-16-82  
Plugging completed 6-16-82  
Reason for abandonment of well or producing formation

Dry hole  
Was permission obtained from the Conservation Division or it's  
Agent's before plugging was commenced? Yes

Name of Conservation Agent who supervised plugging of this well Dennis Hamel  
Producing formation  Depth to top  bottom  T.D. 3720'  
Show depth and thickness of all water, oil and gas formations.

OIL, GAS OR WATER RECORDS

Casing Record

Formation	Content	From	To	Size	Put in	Pulled Out
				8-5/8"	272'	-0-

Describe in detail the manner in which the well was plugged, indicating where the mud  
fluid was placed and the method or methods used in introducing it into the hold. If cement  
or other plugs were used, state the character of same and depth placed, from  feet  
to  feet for each plug set.

Mud laden fluid @ 3720' - 750'  
70 sks cement @ 750'  
40 sks cement @ 280'  
10 sks cement @ 40'  
10 sks cement in rat hole.

(If additional description is necessary, use BACK of this sheet)


Name of Plugging Contractor Emphasis Oil Operations

STATE OF KANSAS COUNTY OF RUSSELL, ss.  
Joe K. Branum (employee of owner) or (owner or operator) of the  
above-described well, being first duly sworn on oath, says: That I have knowledge of the  
facts, statements, and matters herein sworn and the log of the above-described well as  
filed and that the same are true and correct. So help me God.

(Signature) Joe K. Branum  
P.O. Box 506, Russell, KS 67665  
(Address)

SUBSCRIBED AND SWORN TO before me this 23rd day of June, 19 82.

My Commission expires:



Joyce Ann Ridgley  
Notary Public

EMPHASIS OIL OPERATIONS

P. O. Box 506  
Russell, Kansas 67665

RECEIVED  
STATE CORPORATION COMMISSION  
JUN 24 1982  
06-24-1982  
CONSERVATION DIVISION  
Wichita, Kansas

15-163-21661-00-00

DRILLERS LOG

OPERATOR: Yost Oil Operations  
P. O. Box 811  
Russell, KS 67665

CONTRACTOR: Emphasis Oil Operations  
P. O. Box 506  
Russell, KS 67665

LEASE: Hensly WELL: #1

LOCATION: SE SE NE  
Section 33-10-19W  
Rooks County, Kansas

Total Depth: 3720'

Elevation: 2147' K.B.

Commenced: 6-6-82

Completed: 6-16-82

Casing: 8-5/8" @ 272' with 190 sks cement

Status: Dry Hole

DEPTHS & FORMATIONS

(All measurements from K.B.)


Topsoil & sand	40'	Anhydrite	1533'
Shale	285'	Shale & sand	1840'
Sand & shale	910'	Shale	2035'
Shale	964'	Shale & lime	2200'
Sand	1187'	Shale	2540'
Shale	1442'	Lime & shale	3365'
Shale & sand	1495'	Lime (R.T.D.)	3720'

STATE OF KANSAS )

ss:

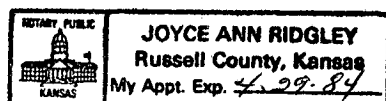
COUNTY OF RUSSELL )

Joe K. Branum, of Emphasis Oil Operations, states that the above and foregoing is a true and correct log of the above captioned well, to the best of his knowledge.

  
Joe K. Branum

Subscribed and sworn to before me this 23rd day of June, 1982.

My Commission Expires: April 29, 1984.



  
Notary Public