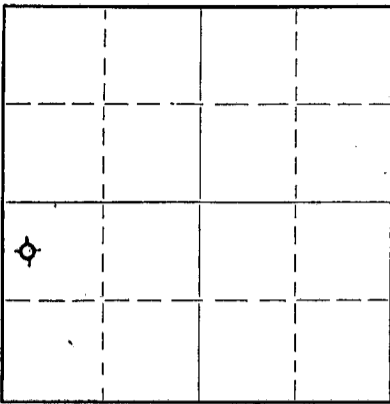


WELL PLUGGING RECORD

Give All Information Completely
Make Required Affidavit
Mail or Deliver Report to:
Conservation Division
State Corporation Commission
800 Bittling Building
Wichita, Kansas

NORTH



Locate well correctly on above Section Plat

Rooks County, Sec. 6 Twp 10S Rge 20 W (W)

Location as "NE/CNW $\frac{1}{4}$ SW $\frac{1}{4}$ " or footage from lines W/2 NW/4 SW/4

Lease Owner D. G. Hansen

Lease Name Tucker Well No. I

Office Address Logan, Kansas

Character of Well (completed as Oil, Gas or Dry Hole) Dry Hole

Date well completed March 9 1950

Application for plugging filed March 9 1950

Application for plugging approved March 9 1950

Plugging commenced March 9 1950

Plugging completed March 9 1950

Reason for abandonment of well or producing formation Too low structurally.

If a producing well is abandoned, date of last production 19

Was permission obtained from the Conservation Division or its agents before plugging was commenced? Yes

Name of Conservation Agent who supervised plugging of this well Eldon Petty, Great Bend, Kansas

Producing formation Depth to top Bottom Total Depth of Well Feet

Show depth and thickness of all water, oil and gas formations.

OIL, GAS OR WATER RECORDS

CASING RECORD

Formation	Content	From	To	Size	Put In	Pulled Out
				8-5/8"	265'	

Describe in detail the manner in which the well was plugged, indicating where the mud fluid was placed and the method or methods used in introducing it into the hole. If cement or other plugs were used, state the character of same and depth placed, from feet to feet for each plug set.

Filled with drilling mud to 267'. Drove plug to 264-1/2. Put in 15 sacks cement then pumped full of mud 25' from top of hole. Drove plug down to 25' then filled to top with 10 sacks of cement.

(If additional description is necessary, use BACK of this sheet)

Correspondence regarding this well should be addressed to D. G. Hansen

Address Logan, Kansas

STATE OF KANSAS, COUNTY OF SEDGWICK, ss.

G. F. Galloway, contractor, being first duly sworn on oath, says: That I have knowledge of the facts, statements, and matters herein contained and the log of the above-described well as filed and that the same are true and correct. So help me God.


(Signature) [Signature]

(Address)



SUBSCRIBED AND SWORN to before me this 11th day of March, 1950

June 25, 1951



03-14-1950

Notary Public.

15-163-03312-00-00

CONTRACTOR'S WELL LOG

Operator D. G. Hansen Farm Name Tucker #1
Location W/2 NW/4 SW/4 Sec. 6-10-20W.
Pool Name Muilenburg County Rooks State Kansas
Commencement Date 2-27-50 Completion Date 3-9-50

LOG OF WELL

Elevation 2269 D.F.
All measurements from the top of rotary bushing.

DEPTH FROM	TO	FORMATION	DEVIATION FROM VERTICAL	REMARKS:
0	265			
265	775	Shale		
775	885	Shale-Sand		
885	975	Sand		
975	1125	Shale-Shells		
1125	1250	Shale-Shells-Sand		
1250	1485	Sand		
1485	1510	Sand	1500' - 0°	
1510	1525	Shale		
1525	1740	Red Bed		
1740	1775	Anhydrite		
1775	1880	Shale-Shells		
1880	2200	Shale-Shells	2000' - 0°	
2200	2350	Lime-Shale		
2350	2485	Lime-Shale		
2485	2595	Shale-Lime		
2595	2680	Lime-Shale	2680' - 0°	
2725	2880	Lime-Shale		
2880	2970	Lime-Shale		
2970	3045	Lime-Shale	3000' - 0°	
3045	3175	Lime-Shale		
3175	3295	Shale-Lime		
3295	3359	Shale-Lime		
3359	3440	Lime-Shale		
3440	3490	Lime-Shale		
3490	3525	Lime-Shale		
3525	3550	Lime-Shale		
3550	3600	Lime		
3600	3653	Lime		
3653	3700	Lime		
3700	3740	Lime		
3740	3805	Lime		
3805	3855	Shale-Lime		
3855	3889	Lime		
3889	3930	Lime		

CASING LEFT IN HOLE AFTER COMPLETION

265' (8-5/8" OD) Surface Casing (9 jts.).

STATE OF KANSAS, COUNTY OF SEDGWICK) ss.

The undersigned certifies that to the best of his knowledge and belief the above facts are true and correct.

G-G DRILLING COMPANY, Inc.


By D. G. Hansen, V. Pres.

Subscribed and sworn to before me this 13th day of March, 1950.

My Commission expires:

June 25, 1951

Wicki Trip
Notary Public



PLUGGING
FILE SEC 6 T 10 R 20W
BOOK PAGE 142 LINE 12

03-14-1950