


WELL PLUGGING RECORD

Give All Information Completely
Make Required Affidavit
Mail or Deliver Report to:
Conservation Division
State Corporation Commission
800 Bittling Building
Wichita, Kansas

NORTH



Locate well correctly on above
Section Plat

Rooks County. Sec. 6 Twp. 10S Rge. (E) 20 (W)
Location as "NE/CNW%SW%" or footage from lines CNW%SW%NE%
Lease Owner Gulf Oil Corporation
Lease Name F. Hinkhouse Well No. 6
Office Address Box 661, Tulsa, Oklahoma
Character of Well (completed as Oil, Gas or Dry Hole) Dry Hole
Date well completed 12-5 1953
Application for plugging filed 12-8 1953
Application for plugging approved 12-10 1953
Plugging commenced 12-8 1953
Plugging completed 12-9 1953
Reason for abandonment of well or producing formation Dry Hole

If a producing well is abandoned, date of last production None 19
Was permission obtained from the Conservation Division or its agents before plugging was commenced? Yes

Name of Conservation Agent who supervised plugging of this well Eldon Petty
Producing formation Arbuckle Depth to top 3912' Bottom 3979' Total Depth of Well 3979 Feet
Show depth and thickness of all water, oil and gas formations.

OIL, GAS OR WATER RECORDS

CASING RECORD

FORMATION	CONTENT	FROM	TO	SIZE	PUT IN	PULLED OUT
				8-5/8"	1795'	None

Describe in detail the manner in which the well was plugged, indicating where the mud fluid was placed and the method or methods used in introducing it into the hole. If cement or other plugs were used, state the character of same and depth placed, from _____ feet to _____ feet for each plug set.

Hole filled with 43 Visco. mud to 300', placed bridge at 300' and spotted 15 sx. cement through drill pipe on bridge. Mud to 40' of surface. Set bridge at 40' and spotted 10 sx. cement through drill pipe.

(If additional description is necessary, use BACK of this sheet)

Name of Plugging Contractor Anschutz Drilling Company
Address 709-10 Union National Bank Bldg., Wichita, Kansas

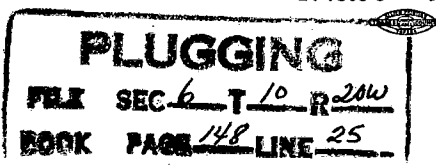
STATE OF Kansas, COUNTY OF Rice, ss.
W. H. Duley (employee of owner) ~~and (owner or operator)~~ of the above-described well, being first duly sworn on oath, says: That I have knowledge of the facts, statements, and matters herein contained and the log of the above-described well as filed and that the same are true and correct. So help me God.

(Signature) W. H. Duley
Box 544, Chase, Kansas (Address)

SUBSCRIBED AND SWORN TO before me this 16th day of December, 1953

My commission expires April 14, 1956

W. M. Council
Notary Public.



DEC 17 1953
12-17-1953
CONSERVATION DIVISION
Wichita, Kansas

15-163-03390-00-00

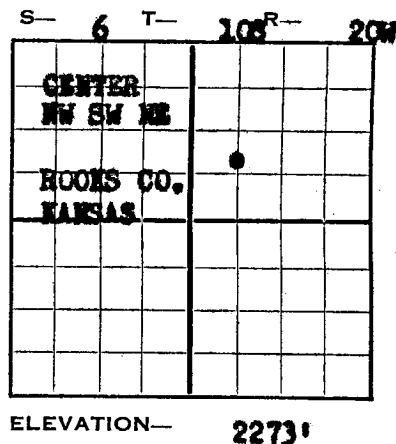
WELL NO. 6 LEASE Frank Hinkhouse COMPANY Gulf Oil Corporation A.F.E. 3270
 DATE—DRILLING BEGAN 11-20-53 ^{Plugging} WELL COMPLETED 12-8-53 FIRST PRODUCTION
 SAND RECORD Dry Hole - Plugged & Abandoned TOTAL DEPTH 3979'

INITIAL PRODUCTION

CASING RECORD

SIZE	WEIGHT	THD.	CLASS	MAKE	SET AT DEPTH	SACKS CEMENT	LBS. CAL. CHLO.	PULLED	LEFT IN
8-5/8"	32	*	*	*	1802'	775			1802'
* 1 jt. - 5V Thd. CL. B, LW 21 jts. - 6R thd. CL. C-1, Sals. 6 1/2 jts. - 6R thd. CL. B, LW									

DISTANCE IN:
 FROM : KB to top of csg. flange is 7'



FORMATION RECORD:	FROM	TO:
sand	0	99
sh		875
sh, shells		905
sd		960
sh, shells, pyrite		1110
sh, sd strks		1285
sd		1495
red bed		1730
sh, red bed		1793
anhydrite		1836
reaming		1805
sh, shells		2290
sh, lime		2785
lime		2870
lime, sh		3095
sh		3200
lime, sh		3547
lime		3832
lime, sh		3867
Conglomerate & Simpson		3877
sh		3919
Arbuokle		3979 TD

EGW:DDG

01-16-1954

PLUGGING
 WEL NO. 6 T. 10 R. 20W
 BOOK PAGE 148 LINE 25