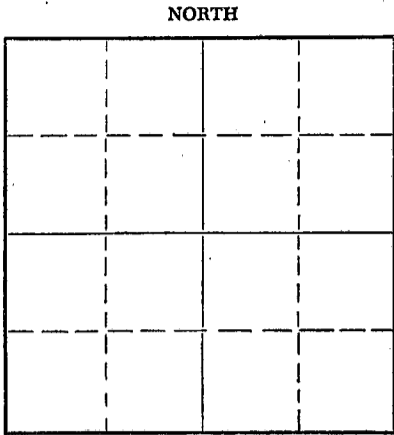


Give All Information Completely
Make Required Affidavit
Mail or Deliver Report to:
Conservation Division
State Corporation Commission
800 Bittling Building
Wichita, Kansas

15-163-03400-00-00

WELL PLUGGING RECORD



Locate well correctly on above Section Plat

Rooks _____ County. Sec. 10 Twp. 10 Rge. _____ (E) 20 (W)
Location as "NE/CNW%SW%" or footage from lines SW 1/4 NE 1/4 NE 1/4
Lease Owner Barnett Oil Company
Lease Name Sparks "A" Well No. 4
Office Address 417 First Nat'l Bank Bldg., Wichita, Kansas
Character of Well (completed as Oil, Gas or Dry Hole) Dry Hole
Date well completed February 6, 1954
Application for plugging filed February 6, 1954
Application for plugging approved February 6, 1954
Plugging commenced February 6, 1954
Plugging completed February 6, 1954
Reason for abandonment of well or producing formation Dry Hole

If a producing well is abandoned, date of last production _____ 19____
Was permission obtained from the Conservation Division or its agents before plugging was commenced? Yes

Name of Conservation Agent who supervised plugging of this well Mr. Eldon Petty
Producing formation _____ Depth to top _____ Bottom _____ Total Depth of Well 3854 Feet
Show depth and thickness of all water, oil and gas formations.

OIL, GAS OR WATER RECORDS

CASING RECORD

FORMATION	CONTENT	FROM	TO	SIZE	PUT IN	PULLED OUT
Surface Casing				8 5/8"	140'	None

Describe in detail the manner in which the well was plugged, indicating where the mud fluid was placed and the method or methods used in introducing it into the hole. If cement or other plugs were used, state the character of same and depth placed, from _____ feet to _____ feet for each plug set.

Filled hole with heavy mud from 3854' to 135'. Set wooden plug at 135' and filled surface pipe with 1/2 sack of hulls and 15 sacks of cement to 98'. Filled casing with heavy mud from 98' to 40'. Set wooden plug at 40' and filled casing with 1/2 sack of hulls and 10 sacks of cement to bottom of cellar.



02-13-1954

(If additional description is necessary, use BACK of this sheet)
Name of Plugging Contractor Barnett Drilling, Inc.
Address 623 First Nat'l Bank Bldg., Wichita, Kansas

STATE OF Kansas, COUNTY OF Sedgwick, ss.
W. R. Hunter (employee of owner) or owner or operator of the above-described well, being first duly sworn on oath, says: That I have knowledge of the facts, statements, and matters herein contained and the log of the above-described well as filed and that the same are true and correct. So help me God.

(Signature) W. R. Hunter
417 First Nat'l Bank Bldg., Wichita, Kansas
(Address)

SUBSCRIBED AND SWORN TO before me this 10th day of February, 1954
My commission expires February 27, 1956.
Mildred J. Willis
Notary Public.



15-163-03400-00-00

BARNETT OIL COMPANY
LOG OF SPARKS "A" WELL NO. 4
SW $\frac{1}{4}$ NE $\frac{1}{4}$ NE $\frac{1}{4}$, SECTION 10-10-20W
ROOKS COUNTY, KANSAS

DATE COMMENCED: January 26, 1954

DATE COMPLETED: February 6, 1954

<u>Formation</u>	<u>From</u>	<u>To</u>	<u>Remarks</u>
Surface Clay	0	30	
Sand	30	55	
Shale	55	500	Set 8 5/8", 24# casing at 140'; cemented with 125 sacks of cement.
Shale and Shells	500	765	
Shale	765	870	
Sandy Shale	870	1020	
Shale and Shells	1020	1090	
Sandy Shale	1090	1390	
Shale	1390	1485	
Shale and Shells	1485	1670	
Anhydrite	1670	1710	
Shale and Shells	1710	2260	
Shale and Lime	2260	2620	
Lime	2620	2715	
Shale and Lime	2715	3160	
Lime	3160	3255	
Shale and Lime	3255	3445	
Lime	3445	3805	
Chert	3805	3854	
Total Depth		3854	Dry and Abandoned.

STATE COMMISSION
FEB 13 1954
02-13-1954
CONSULTING ENGINEERS
Wichita, Kansas

PLUGGING
FILE SEC. 10 T. 10 R. 20W
BOOK PAGE 12 LINE 27