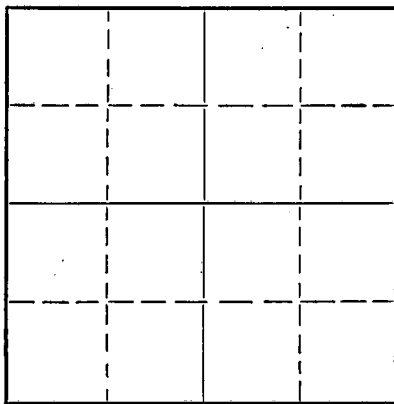


WELL PLUGGING RECORD

Give All Information Completely
Make Required Affidavit
Mail or Deliver Report to:
Conservation Division
State Corporation Commission
800 Bitting Building
Wichita, Kansas

NORTH



Locate well correctly on above
Section Plat

Rocks _____ County. Sec. 10 Twp. 10S Rge. (E) 20 (W)
Location as "NE/CNW $\frac{1}{4}$ SW $\frac{1}{4}$ " or footage from lines SE $\frac{1}{4}$ NE $\frac{1}{4}$ NW $\frac{1}{4}$
Lease Owner Barnett Oil Company
Lease Name Rogers Well No. 4
Office Address 417 First Nat'l Bank Bldg., Wichita, Kansas
Character of Well (completed as Oil, Gas or Dry Hole) Dry Hole
Date well completed January 17 19 51
Application for plugging filed January 17 19 51
Application for plugging approved January 17 19 51
Plugging commenced January 17 19 51
Plugging completed January 17 19 51
Reason for abandonment of well or producing formation Dry Hole

If a producing well is abandoned, date of last production _____ 19 ____
Was permission obtained from the Conservation Division or its agents before plugging was commenced? Yes

Name of Conservation Agent who supervised plugging of this well Eldon Petty
Producing formation _____ Depth to top _____ Bottom _____ Total Depth of Well 3865 Feet
Show depth and thickness of all water, oil and gas formations.

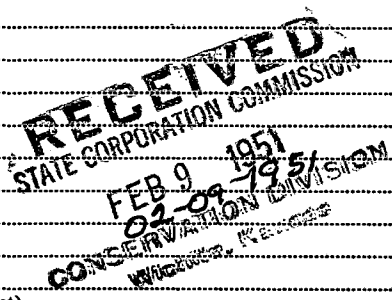
OIL, GAS OR WATER RECORDS

CASING RECORD

Formation	Content	From	To	Size	Put In	Pulled Out
Surface Casing				8 5/8"	175 ft.	None

Describe in detail the manner in which the well was plugged, indicating where the mud fluid was placed and the method or methods used in introducing it into the hole. If cement or other plugs were used, state the character of same and depth placed, from _____ feet to _____ feet for each plug set.

Filled hole with heavy mud from 3865 feet to 170 feet. Set wooden plug at 170 feet
and filled surface casing with 1/2 sacks of hulls and 15 sacks of cement to 123 feet.
with heavy mud
Filled surface casing from 123 feet to 35 feet. Set wooden plug at 35 feet and filled
surface casing with 1/2 sack of hulls and 10 sacks of cement to bottom of cellar.




(If additional description is necessary, use BACK of this sheet)

Correspondence regarding this well should be addressed to Barnett Oil Company
Address 417 First Nat'l Bank Bldg., Wichita, Kansas

STATE OF Kansas, COUNTY OF Sedgwick, ss.
W. R. Hunter (employee of owner) ~~owner~~ of the above-described well,
being first duly sworn on oath, says: That I have knowledge of the facts, statements, and matters herein contained and the log of the above-described well as filed and that the same are true and correct. So help me God.

(Signature) W. R. Hunter
417 First Nat'l Bank Bldg., Wichita, Kansas
(Address)

SUBSCRIBED AND SWORN to before me this 23rd day of January 1951
My commission expires May 12, 1951.
Adelaide Olivier Notary Public.



PLUGGING
FILE SEC 10 T 10 R 20
BOOK PAGE 57 LINE 6

15-163-03322-00-00

BARNETT OIL COMPANY, ET AL

LOG OF ROGERS WELL NO. 4

SE $\frac{1}{4}$ NE $\frac{1}{4}$ NW $\frac{1}{4}$ SECTION 10-10S-20W, ROOKS COUNTY, KANSAS

COMMENCED: JANUARY 6, 1951

COMPLETED: JANUARY 17, 1951

<u>Formation</u>	<u>From</u>	<u>To</u>	<u>Remarks</u>
Surface Clay	-0-	25	
Sand	25	80	
Gray Shale	80	125	
Shale	125	175	Set 8 5/8" Surface Casing at 175 Feet; Cemented with 125 Sacks of Cement.
Shale and Shells	175	1295	
Sand	1295	1395	
Sand and Shale	1395	1510	
Shale and Shells	1510	1727	
Anhydrite	1727	1765	
Shale and Shells	1765	2440	
Lime and Shale	2440	3220	
Shale and Lime and Sand	3220	3305	
Lime and Shale	3305	3475	
Lime	3475	3703	
Cherty Lime	3703	3713	
Lime	3713	3780	
Lime and Shale	3780	3865	
Total Depth		3865	Dry and Abandoned.

CERTIFICATE

I, W. R. Hunter, Office Manager of the Barnett Oil Company, hereby certify that to the best of my knowledge and belief the above is a true and correct log of the Rogers Well No. 4, located in the SE $\frac{1}{4}$ NE $\frac{1}{4}$ NW $\frac{1}{4}$ of Section 10-10S-20W, Rooks County, Kansas.

W. R. Hunter

Subscribed and sworn to before me, a Notary Public, in and for the County of Sedgwick, State of Kansas, this 24th day of January, 1951.

G. Delaide Olivier
Notary Public.

My commission expires May 12, 1951.

RECEIVED
STATE CORPORATION COMMISSION
FEB 9 1951
02-09-1951
CONSERVATION DIVISION
Wichita, Kansas

PLUGGING
FILE SEC 10 T 10 R 20 W
BOOK PAGE 57 LINE 6