

STATE OF KANSAS
STATE CORPORATION COMMISSION
200 Colorado Derby Building
Wichita, Kansas 67202

WELL PLUGGING RECORD
K.A.R.-82-3-117

API NUMBER 15-163-22,620-00-00

LEASE NAME Hinkhouse "B"

TYPE OR PRINT
NOTICE: Fill out completely
and return to Cons. Div.
office within 30 days.

WELL NUMBER #1

1980 Ft. from S Section Line

1320 Ft. from E Section Line

LEASE OPERATOR TXO Production Corporation

SEC. 10 TWP. 10S RGE. 20W (E) or (W)

ADDRESS 200 West Douglas, Suite 300, Wichita, Kansas 67202

COUNTY Rooks

PHONE# (316) 265-9441 OPERATORS LICENSE NO. 5171

Date Well Completed 2/19/85

Character of Well D & A

Plugging Commenced 2/19/85

(Oil, Gas, D&A, SWD, Input, Water Supply Well)

Plugging Completed 2/19/85

Did you notify the KCC/KDHE Joint District Office prior to plugging this well? Yes

Which KCC/KDHE Joint Office did you notify? Hays, Kansas Dale Balthazor

Is ACO-1 filed? _____ If not, is well log attached? _____

Producing Formation _____ Depth to Top _____ Bottom _____ T.D. 3850'

Show depth and thickness of all water, oil and gas formations.

OIL, GAS OR WATER RECORDS

CASING RECORD

Formation Surface	Content	From	To	Size	Put in	Pulled out
				8-5/8"	258'	None

Describe in detail the manner in which the well was plugged, indicating where the mud fluid was placed and the method or methods used in introducing it into the hole. If cement or other plugs were used, state the character of same and depth placed, from _____ feet to _____ feet each set.
1st plug set @ 980' w/100 sxs., 2nd plug set @ 740' w/25 sxs., 3rd plug set @ 460' w/40 sxs., 4th plug set @ 40' w/10 sxs., 10 sxs. in rat hole.

(If additional description is necessary, use BACK of this form.)

Name of Plugging Contractor Murfin Drilling Company License No. 6033

Address 250 North Water, Suite 300, Wichita, Kansas 67202

STATE OF KANSAS COUNTY OF SEDGWICK, ss.


ROBERT A. RAMSEYER, JR., (Employee of Operator) or (Operator) of above-described well, being first duly sworn on oath, says: That I have knowledge of the facts, statements, and matters herein contained and the log of the above-described well as filed that the same are true and correct, so help me God.

(Signature) Robert A. Ramseyer
ROBERT A. RAMSEYER, JR., Agent for Operator
(Address) 250 North Water, Suite 300

Wichita, Kansas 67202
20th day of MARCH, 19 85

Eleanor Hall RECEIVED
ELEANOR HALL STATE Notary Public

Commission Expires: 4-25-87

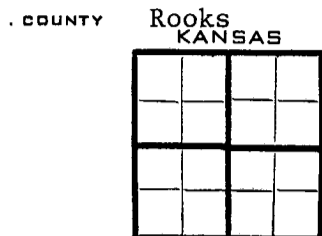


WELL LOG

15-163-22620-00-00

COMPANY TXO Production Corporation
 200 West Douglas, Suite 300
 Wichita, Kansas 67202
FARM Hinkhouse "B" NO. #1
RIG. NO. 15
TOTAL DEPTH 3850'
COMM. 2/13/85 **COMP.** 2/19/85
CONTRACTOR Murfin Drilling Company
 250 North Water, Suite 300
 Wichita, Kansas 67202

SEC. 10 T. 10S R. 20W
 LOC. N/2 SE



CASING		
20	10	
15	8-5/8" csg set @ 258' w/ 100 sxs. Lite &	ELEVATION
12	6 100 sxs. Class C 3% CC.	
13	5	PRODUCTION

FIGURES INDICATE BOTTOM OF FORMATIONS

Top Soil	65'
Top Soil & Sand	259'
Clay & Sand	685'
Sand	750'
Clay & Shale	848'
Sand	1005'
Shale	1120'
Shale & Sand	1190'
Sand Cedar Hills	1410'
Shale Red Bed	1699'
Anhydrite	1735'
Shale	3400'
Shale & Lime	(RTD) 3850'

State of KANSAS
 County of SEDGWICK

I, ROBERT A. RAMSEYER, JR. of the MURFIN DRILLING Company


upon oath and sworn to before me this HINKHOUSE "B" well.

RECEIVED
 STATE CORPORATION COMMISSION
 CONSERVATION DIVISION
 Wichita, Kansas
 MAR 26 1985
 03-26-1985

Robert A. Ramseyer, Jr.
 ROBERT A. RAMSEYER, JR., Agent for Operator

Subscribed and sworn to before me this 20th day of MARCH 19 85

My Commission Expires 4-25-87



Eleanor Hall
 ELEANOR HALL NOTARY PUBLIC