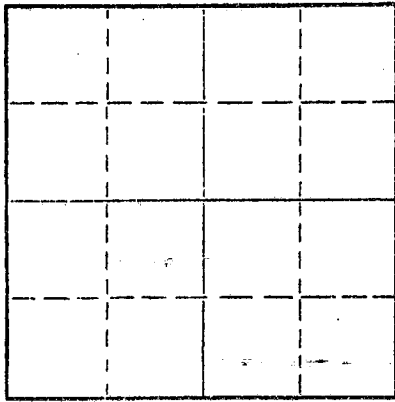


15-065-20548-00-00

STATE OF KANSAS  
STATE CORPORATION COMMISSION

Give All Information Completely  
Make Required Affidavit  
Mail or Deliver Report to:  
Conservation Division  
State Corporation Commission  
P. O. Box 17027  
Wichita, Kansas 67217  
NORTH

WELL PLUGGING RECORD



Locate well correctly on above  
Section Plat

Graham County, Sec. 34 Twp. 9 Rge. 24 (E) W (W)  
Location as "NE/CNW/SW" or footage from lines: 140 FTL, 140 FTL of SW/4  
Lease Owner Don E. Pratt Oil Operations  
Lease Name Rohleder John Rohleder Well No. 1  
Office Address P.O. Drawer 370, Hays, Kansas 67601  
Character of Well (completed as Oil, Gas or Dry Hole) Dry Hole  
Date well completed 6-4 1972  
Application for plugging filed 6-4 1972  
Application for plugging approved 6-4 1972  
Plugging commenced 6-4 1972  
Plugging completed 6-4 1972  
Reason for abandonment of well or producing formation Dry Hole

If a producing well is abandoned, date of last production \_\_\_\_\_ 19\_\_\_\_  
Was permission obtained from the Conservation Division or its agents before plugging was commenced? Yes

Name of Conservation Agent who supervised plugging of this well Leo Massey Hays, Kansas 67601  
Producing formation \_\_\_\_\_ Depth to top \_\_\_\_\_ Bottom \_\_\_\_\_ Total Depth of Well \_\_\_\_\_ Feet  
Show depth and thickness of all water, oil and gas formations.

OIL, GAS OR WATER RECORDS

CASING RECORD

FORMATION	CONTENT	FROM	TO	SIZE	PUT IN	PULLED OUT
Surface Pipe				8 5/8	196'	

Describe in detail the manner in which the well was plugged, indicating where the mud fluid was placed and the method or methods used in introducing it into the hole. If cement or other plugs were used, state the character of same and depth placed, from \_\_\_\_\_ feet to \_\_\_\_\_ feet for each plug set.

1st plug was set at 1250' with 110 cu. ft. cement  
2nd plug was set at 215' with 30 cu. ft. cement  
3rd plug was set at 40' with 10 cu. ft. cement


RECEIVED  
STATE CORPORATION COMMISSION  
JUN 7 1972  
CONSERVATION DIVISION  
Wichita, Kansas  
06-07-1972

(If additional description is necessary, use BACK of this sheet)  
Name of Plugging Contractor Dreiling Oil, Inc.  
Address Victoria, Kansas 67671

STATE OF Kansas, COUNTY OF Ellis, ss.  
I, Joe Hess, Sec. Treas. of Drlg. Contr. (Agent or Owner, or Owner's Operator) of the above-described well, being first duly sworn on oath, says: That I have knowledge of the facts, statements, and matters herein contained and the log of the above-described well as filed and that the same are true and correct. So help me God.

(Signature) Joe Hess  
JOE HESS, Victoria, Kansas 67671  
(Address)

SUBSCRIBED AND SWORN to before me this 6th day of June, 1972



Patty Rohr  
PATTY ROHR Notary Public.

My Commission Expires July 20, 1975

# DREILING OIL, INC.

Victoria, Kansas 67671

15-065-20548-00-00

Don E. Pratt Oil Operations **WELL LOG**

P.O. Drawer 370

Company Hays, KS 67601

Sec. 34 Twp. 9 Rng. 24

Farm <sup>KCC 240</sup> John Rohleder No. 1

Location 440 FNL, 440 FWL of SW/4

Total Depth 3855'

County Graham

Comm. 5-31-72 Comp. 6-4-72

Elevation: 2488' K. B.

Contractor Dreiling Oil, Inc.  
Victoria, Kansas 67671

2485' D. F.

2483' G. B.

Casing Record  
196' - 8 5/8"

Cement Record  
185 sacks cement

Production:  
D & A

Figures Indicate Bottom of Formations

0'	125'	Top Soil, Sand, Gravel
125'	890'	Shale
890'	1695'	Shale, Sand Streaks
1695'	1770'	Sand
1770'	2138'	Shale, Red Bed
2138'	2175'	Anhydrite
2175'	2238'	Shale, Lime Streaks
2238'	3264'	Shale, Lime
3264'	3455'	Shale
3455'	3810'	Lime, Shale
3810'	3855'	Lime
3855'	T.D.	


RECEIVED  
STATE CORPORATION COMMISSION  
JUN 7 1972  
CONSERVATION DIVISION  
Wichita, Kansas

STATE OF KANSAS )  
                          ) ss  
COUNTY OF ELLIS )

I, Joe Hess, Secretary Treasurer, of Dreiling Oil, Inc. upon oath state that the above and foregoing is a true and correct copy from the Daily Drilling Report from the Rohleder #1.

Joe Hess  
JOE HESS

Subscribed and sworn to before me this 6th day of June, 1972.



Patty Rohr  
Patty Rohr Notary Public

My Commission expires: July 20, 1975.