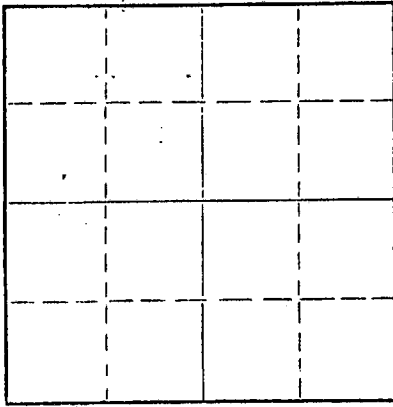


Give All Information Completely
Make Required Affidavit
Mail or Deliver Report to:
Conservation Division
State Corporation Commission
211 No. Broadway
Wichita, Kansas

WELL PLUGGING RECORD

NORTH



Locate well correctly on above
Section Plat

Graham County, Sec. 35 Twp. 9S Rge. 24 ~~(W)~~

Location as "NE/CNW%SW%" or footage from lines NE SW NE

Lease Owner Time Petroleum Associates & Empire Drilling Company

Lease Name Shughart Well No. 1

Office Address 650 Fourth National Bank Bldg., Wichita 2, Kansas

Character of Well (completed as Oil, Gas or Dry Hole) Dry Hole

Date well completed July 15 19 63

Application for plugging filed July 15 19 63

Application for plugging approved July 15 19 63

Plugging commenced July 15 19 63

Plugging completed July 15 19 63

Reason for abandonment of well or producing formation Dry Hole

If a producing well is abandoned, date of last production _____ 19 _____

Was permission obtained from the Conservation Division or its agents before plugging was commenced? yes

Name of Conservation Agent who supervised plugging of this well W. L. Nichols, Morland, Kansas

Producing formation _____ Depth to top _____ Bottom _____ Total Depth of Well 4080 Feet

Show depth and thickness of all water, oil and gas formations.

OIL, GAS OR WATER RECORDS

CASING RECORD

FORMATION	CONTENT	FROM	TO	SIZE	PUT IN	PULLED OUT
	Surface Hole	0	163	8 5/8"	162'	-0-

Describe in detail the manner in which the well was plugged, indicating where the mud fluid was placed and the method or methods used in introducing it into the hole. If cement or other plugs were used, state the character of same and depth placed, from _____ feet to _____ feet for each plug set.

Plug set at 540' with 20 sacks cement.
Plug set at 160' with 20 sacks cement.
Plug set at 35' with 10 sacks cement.

RECEIVED
STATE CORPORATION COMMISSION
AUG 6 1963
08-06-1963
CONSERVATION DIVISION
Wichita, Kansas

(If additional description is necessary, use BACK of this sheet)

Name of Plugging Contractor Empire Drilling Company
Address 650 Fourth National Bank Bldg., Wichita 2, Kansas

STATE OF Kansas, COUNTY OF Sedgwick, ss.
Dan J. Kornfeld


(owner or operator) of the above-described well, being first duly sworn on oath, says: That I have knowledge of the facts, statements, and matters herein contained and the log of the above-described well as filed and that the same are true and correct. So help me God.

(Signature) Dan J. Kornfeld
650 Fourth National Bank Bldg., Wichita 2, Ks.
(Address)

SUBSCRIBED AND SWORN to before me this 29th day of July, 19 63

My commission expires October 21, 1966

Lucille H. Harr
Notary Public.



LOG

15-065-01055-00-00

COMPANY: Time Petroleum Associates & Empire Drilling Company
 CONTRACTOR: Empire Drilling Company
 FARM: Shughart #1
 LOCATION: NE SW NE Section 35-9S-24W, Graham County, Kansas
 COMMENCED: July 6, 1963 ELEVATION: 2507 KB
 COMPLETED: July 15, 1963 POTENTIAL: D & A

0	to	163	Surface Hole
163	to	1080	Shale
1080	to	1680	Shale & Shells
1680	to	1900	Sand
1900	to	2147	Shale-Redbed
2147	to	2185	Anhydrite
2185	to	2720	Shale
2720	to	2875	Lime & Shale
2875	to	2935	Lime
2935	to	3075	Shale & Lime
3075	to	3470	Lime
3470	to	3825	Lime & Shale
3825	to	4080	Lime
4080			Rotary Total Depth

RECEIVED
STATE CORPORATION COMMISSION

AUG 6 1963


CONSERVATION DIVISION
Wichita, Kansas

SET: 162' of 8 5/8" with 75 sacks cement.


SAMPLE LOG TOPS:	Anhydrite	2147	+360
	Topeka	3588	-1081
	Heebner	3820	-1313
	Toronto	3844	-1337
	Lansing	3857	-1350
	Base Kansas-City	4079	-1572
	Total Depth	4080	-1573


C E R T I F I C A T I O N

I, Dan J. Kornfeld, do hereby certify that the above and foregoing is a true and correct copy of the log on the Shughart #1, NE SW NE Section 35-9S-24W, Graham County, Kansas, as reflected by the files of Empire Drilling Company.


 Dan J. Kornfeld

Subscribed and sworn to before me, a Notary Public, within and for Sedgwick County, Kansas, this 29th day of July, 1963.


 Lucille H. Harr, Notary Public



My commission expires October 21, 1966.