

STATE OF KANSAS
STATE CORPORATION COMMISSION

15-065-20470-00-00 Form CP-4

Give All Information Completely
Make Required Affidavit
Mail or Deliver Report to:
Conservation Division
State Corporation Commission
212 No. Market
Wichita, Kansas

WELL PLUGGING RECORD

Sedgwick County, Sec. 35 Twp. 9S Rge. 24 (E) W (W)

Location as "NE/CNW%SW%" or footage from lines App W/2 W/2 SE

Lease Owner Murfin Drilling Company

Lease Name Sproul Well No. 1

Office Address 617 Union Center, Wichita, Kansas 67202

Character of Well (completed as Oil, Gas or Dry Hole) D & A

Date well completed 7-11 1971

Application for plugging filed 7-11 1971

Application for plugging approved 7-11 1971

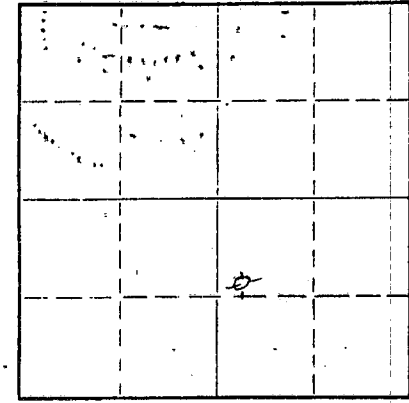
Plugging commenced 7-11 1971

Plugging completed 7-11 1971

Reason for abandonment of well or producing formation D & A

If a producing well is abandoned, date of last production 19

Was permission obtained from the Conservation Division or its agents before plugging was commenced? Yes



Locate well correctly on above Section Plat

Name of Conservation Agent who supervised plugging of this well Bill Nichols, Morland, Kansas

Producing formation Depth to top Bottom Total Depth of Well 3817 Feet

Show depth and thickness of all water, oil and gas formations.

OIL, GAS OR WATER RECORDS

CASING RECORD

FORMATION	CONTENT	FROM	TO	SIZE	PUT IN	PULLED OUT

Describe in detail the manner in which the well was plugged, indicating where the mud fluid was placed and the method or methods used in introducing it into the hole. If cement or other plugs were used, state the character of same and depth placed, from feet to feet for each plug set.

1200' w/100 sxs
245' w/25. sxs
40' w/10 sxs

RECEIVED
STATE CORPORATION COMMISSION
JUL 20 1971
CONSERVATION DIVISION
Wichita, Kansas

07-20-1971


(If additional description is necessary, use BACK of this sheet)
Name of Plugging Contractor Murfin Drilling Company
Address 617 Union Center, Wichita, Kansas 67202

STATE OF Kansas, COUNTY OF Sedgwick, ss.

(employee of owner) or (owner or operator) of the above-described well, being first duly sworn on oath, says: That I have knowledge of the facts, statements, and matters herein contained and the log of the above-described well as filed and that the same are true and correct. So help me God.

(Signature) James R. Daniels
617 Union Center, Wichita, Kansas 67202
(Address)

Subscribed and sworn to before me this 19th day of July, 1971



My commission expires February 7, 1975

Wilma V. Brokes
Wilma V. Brokes Notary Public.

WELL LOG

15-065-20470-00-00

COMPANY Murfin Drilling Company

SEC. 35 T. 9S R. 24W

FARM Sproul NO. 1

LOC. App W/2 W/2 SE

RIG. NO. 15

Graham

TOTAL DEPTH 3817'

COUNTY

COMM. 7-6-71

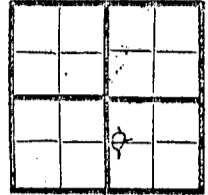
COMP. 7-11-71

KANSAS

SHOT OR TREATED

CONTRACTOR Murfin Drilling Company

ISSUED



CASING

20	10
15	8 5/8" @ 207' w/150 SXS
12	6
13	5

ELEVATION 2455 GL
2460 KB

PRODUCTION D & A

FIGURES INDICATE BOTTOM OF FORMATIONS


- 40 Clay
- 90 Post Rock
- 180 Shale Sand
- 2102 Shale
- 2144 Anhydrite
- 2185 Shale
- 3620 Lime & Shale
- 3817 Lime

RECEIVED
STATE CORPORATION COMMISSION
JUL 20 1971
CONSERVATION DIVISION
Wichita, Kansas

State of Kansas
County of Sedgwick } ss:

I, James R. Daniels of the Murfin Drilling Company

upon oath state that the above and foregoing is a true and correct copy of the log of the Sproul #1 well.



Subscribed and sworn to before me this 19th day of July 1971

James R. Daniels

My Commission Expires: February 7, 1975

Wilma V. Brokes
Wilma V. Brokes PUBLIC