


STATE OF KANSAS
STATE CORPORATION COMMISSION

Give All Information Completely
Make Required Affidavit
Mail or Deliver Report to:
Conservation Division
State Corporation Commission
212 North Market, Insurance Bldg.
Wichita, Kansas

15-065-00005-00-00

WELL PLUGGING RECORD



Locate well correctly on above
Section Plat

Graham County, Sec. 36 Twp. 9 Rge. 24 (E) (W)
Location as "NE/CNW&SW" or footage from lines SW SE NE
Lease Owner C-G Drilling Co. & D. L. Somers
Lease Name Brown Well No. 1
Office Address 107 Rule Building, Wichita 2, Kansas
Character of Well (completed as Oil, Gas or Dry Hole) Dry Hole
Date well completed January 4 1961
Application for plugging filed January 4 1961
Application for plugging approved January 4 1961
Plugging commenced January 4 1961
Plugging completed January 4 1961
Reason for abandonment of well or producing formation Too low structurally

If a producing well is abandoned, date of last production 19
Was permission obtained from the Conservation Division or its agents before plugging was commenced? Yes

Name of Conservation Agent who supervised plugging of this well Eldon Petty, Hays, Kansas
Producing formation Depth to top Bottom Total Depth of Well 4050 Feet
Show depth and thickness of all water, oil and gas formations.


OIL, GAS OR WATER RECORDS

CASING RECORD

FORMATION	CONTENT	FROM	TO	SIZE	PUT IN	PULLED OUT
				8-5/8"	181.70'	None

Describe in detail the manner in which the well was plugged, indicating where the mud fluid was placed and the method or methods used in introducing it into the hole. If cement or other plugs were used, state the character of same and depth placed, from feet to feet for each plug set.

Filled hole with heavy mud to 540'. Set plug. Put in 1/2 sack hulls and 20 sacks cement. Filled to 165'. Set plug. Put in 1/2 sack hulls and 15 sacks cement. Filled with heavy mud up to 40'. Set plug. Filled to top with 1/2 sack hulls and 10 sacks cement.



(If additional description is necessary, use BACK of this sheet)
Name of Plugging Contractor C-G Drilling Co.
Address 107 Rule Building, Wichita 2, Kansas


STATE OF KANSAS, COUNTY OF SEDGWICK, ss.
G. F. Galloway (employee of owner) or (owner or operator) of the above-described well, being first duly sworn on oath, says: That I have knowledge of the facts, statements, and matters herein contained and the log of the above-described well as filed and that the same are true and correct. So help me God.

(Signature) G. F. Galloway
(Address) 107 Rule Building

SUBSCRIBED AND SWORN TO before me this 10th day of January, 1962

My commission expires May 20, 1963

Vicky Jacobs
Notary Public.



15-065-00005-00 00

WELL LOG

OPERATOR C-G Drilling Co. & D. L. Somers

SEC. 36-9-24

WELL NAME Brown #1

LOC. SW SE NE

TOTAL DEPTH 4050'

COUNTY Graham

COMM. December 23, 1961 COMP. January 4, 1962

STATE Kansas

RIG NO. 2

ELEVATION 2464' K.B.

CASING: Ran 181.70' (9 jts.) 8-5/8" OD Surface Casing.

PRODUCTION: D & A

All measurements taken from the top of rotary bushing.

FROM	TO	FORMATION	DEVIATION FROM VERTICAL	REMARKS:
0	1540	Shale & Sand		
1540	2087	Red Bed		
2087	2130	Anhydrite	00 - 2500	
2130	2315	Shale & Shells		
2315	2450	Shale & Shell		
2450	2520	Shale & Shells		
2520	3484	Shale & Lime	00 - 2750	
3484	4050	Lime	00 - 3000	DST 3966-4006'
			00 - 3250	
			00 - 3500	
			00 - 3750	
			00 - 4000	

RECEIVED
STATE CORPORATION COMMISSION
JAN 22 1962
CONSERVATION DIVISION
Wichita, Kansas

STATE OF KANSAS)
COUNTY OF SEDGWICK) SS.

The undersigned hereby certifies that to the best of his knowledge and belief, the above facts are true and correct.

C-G DRILLING CO.

By

G. F. Galloway

THIS 10th day of January, 1962.

Vicky Jacobs - Notary Public

