


Give All Information Completely  
Make Required Affidavit  
Mail or Deliver Report to:  
Conservation Division  
State Corporation Commission  
211 No. Broadway  
Wichita, Kansas

WELL PLUGGING RECORD

NORTH



Locate well correctly on above  
Section Plat

Graham County. Sec. 34 Twp. 9 Rge. 22 (E) (W)  
Location as "NE/CNW/SW" or footage from lines SW/SE/NW  
Lease Owner Morgenstern & Spector  
Lease Name Walker-Russell Well No. #2  
Office Address Box 661, Russell, Kansas  
Character of Well (completed as Oil, Gas or Dry Hole) oil  
Date well completed Unable to get log 19  
Application for plugging filed Yes Nov. 18, 1956 19  
Application for plugging approved Yes Nov. 19, 1956 19  
Plugging commenced 11-21 1956  
Plugging completed 11-24 1956  
Reason for abandonment of well or producing formation failure to produce  
profitably  
If a producing well is abandoned, date of last production August 1956  
Was permission obtained from the Conservation Division or its agents before plugging was commenced? Yes

Name of Conservation Agent who supervised plugging of this well Mr. Eldon Petty  
Producing formation Kansas City Depth to top ? Bottom ? Total Depth of Well 4076' Feet  
Show depth and thickness of all water, oil and gas formations.

OIL, GAS OR WATER RECORDS

CASING RECORD

| FORMATION | CONTENT | FROM | TO | SIZE   | PUT IN | PULLED OUT             |
|-----------|---------|------|----|--------|--------|------------------------|
|           |         |      |    | 8 5/8" |        | <del>XXXXX</del> NO. e |
|           |         |      |    | 4 1/2" | 4074'  | 910 ft.                |
|           |         |      |    |        |        |                        |
|           |         |      |    |        |        |                        |
|           |         |      |    |        |        |                        |
|           |         |      |    |        |        |                        |
|           |         |      |    |        |        |                        |

Describe in detail the manner in which the well was plugged, indicating where the mud fluid was placed and the method or methods used in introducing it into the hole. If cement or other plugs were used, state the character of same and depth placed, from \_\_\_\_\_ feet to \_\_\_\_\_ feet for each plug set.

Measured into TD 4076'  
Plugging started 11-21-56. Finished 11-24-56.  
Plugged off bottom with sand to 4065' and dumped 6 sacks cement with bailer. Shot 4 1/2" casing and pulled pipe out of hole. Plugged well with heavy mud to 185' and set permanent rock bridge. Dumped 15 sacks cement. Filled hole with heavy mud to 35' and set rock bridge. Mixed 10 sacks cement for cap on well.


(If additional description is necessary, use BACK of this sheet)

Name of Plugging Contractor J.O. Forbes d/b/a Forbes Casing Pulling Co.  
Address Box 221, Great Bend, Kansas

STATE OF Kansas, COUNTY OF Barton, ss.  
J.O. Forbes (employee of owner) or (owner or operator) of the above-described

well, being first duly sworn on oath, says: That I have knowledge of the facts, statements, and matters herein contained and the log of the above-described well as filed and that the same are true and correct. So help me God.

(Signature) J.O. Forbes  
Box 221, Great Bend, Kan (Address)



SUBSCRIBED AND SWORN to before me this 28 day of November 1956  
My Commission expires April 8, 1957

RECEIVED F. Thichel  
STATE CORPORATION COMMISSION Notary Public.

PLUGGING DEC 3--1956 12-3-56  
FILE SEC 34 T 9 CONSERVATION DIVISION  
BOOK PAGE 117 LINE 8 R. 22W, Wichita, Kansas

WELL LOG BUREAU—KANSAS GEOLOGICAL SOCIETY

508 East Murdock,

Wichita, Kansas

15-065-00230-00-00

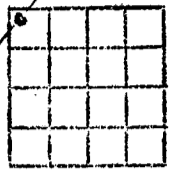
Company: YOCKEY OIL CO,  
Farm: W. Russell No. 2

SEC. 34 T. 9 R. 22W  
NW NW NW

*Walter Russell*

Total Depth. 4023  
Comm. 3-12-51 Comp. 4-1-51  
Shot or Treated.  
Contractor.  
Issued. 3-8-52

County Graham  
KANSAS



CASING:  
8 5/8" 168 cem. w/125 sx.

Elevation. 2363 D.F.

Production. Dry

Figures Indicate Bottom of Formations.

|               |      |
|---------------|------|
| sand, shale   | 130  |
| shale         | 840  |
| sand, shale   | 1184 |
| shale         | 1195 |
| sand          | 1435 |
| shale, shells | 1721 |
| anhyd.        | 1755 |
| shale, shells | 2485 |
| shale, lime   | 3033 |
| shale         | 3198 |
| shale, lime   | 3288 |
| lime          | 3351 |
| lime, shale   | 3472 |
| lime          | 3701 |
| lime & shale  | 3884 |
| lime          | 3888 |
| lime, shale,  |      |
| congl.        | 3980 |
| lime dolo.    | 4023 |
| Total Depth   |      |

|             |      |
|-------------|------|
| Tops: Scout |      |
| Topeka      | 3351 |
| Heebner     | 3573 |
| Lansing     | 3610 |

~~IP-4027~~

No log available

SW-SE-NW  
34-9-22W

8 5/8 Set 160'  
4 1/2" Set 4024'

PLUGGING  
FILE SEC. 34 T. 9 R. 22W  
BOOK PAGE 117 LINE 8