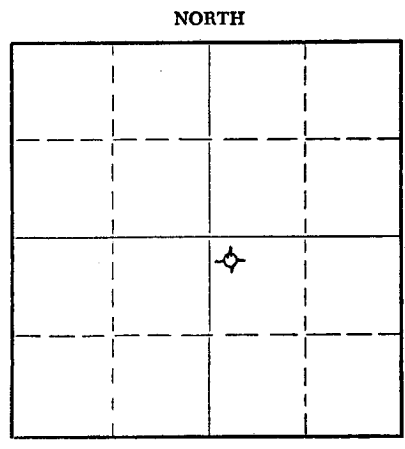


15-065-02273-00 00

STATE OF KANSAS  
STATE CORPORATION COMMISSION  
Give All Information Completely  
Make Required Affidavit  
Mail or Deliver Report to:  
Conservation Division  
State Corporation Commission  
800 Biting Building  
Wichita, Kansas

WELL PLUGGING RECORD

Graham County. Sec. 34 Twp. 9 Rge. 22 (E) W (W)  
Location as "NE/CNW&SW&" or footage from lines NW NW SE  
Lease Owner C-G DRILLING CO.  
Lease Name McELROY Well No. 1  
Office Address 544 Petroleum Bldg., Wichita, Kansas  
Character of Well (completed as Oil, Gas or Dry Hole) Dry Hole  
Date well completed February 7, 19 53  
Application for plugging filed February 7, 19 53  
Application for plugging approved February 7, 19 53  
Plugging commenced February 7, 19 53  
Plugging completed February 7, 19 53  
Reason for abandonment of well or producing formation too low structurally



Locate well correctly on above Section Plat

If a producing well is abandoned, date of last production 19  
Was permission obtained from the Conservation Division or its agents before plugging was commenced? yes

Name of Conservation Agent who supervised plugging of this well Eldon Petty  
Producing formation \_\_\_\_\_ Depth to top \_\_\_\_\_ Bottom \_\_\_\_\_ Total Depth of Well 3932' Feet  
Show depth and thickness of all water, oil and gas formations.

OIL, GAS OR WATER RECORDS CASING RECORD

FORMATION	CONTENT	FROM	TO	SIZE	PUT IN	PULLED OUT
				8 5/8"	147.27'	

Describe in detail the manner in which the well was plugged, indicating where the mud fluid was placed and the method or methods used in introducing it into the hole. If cement or other plugs were used, state the character of same and depth placed, from \_\_\_\_\_ feet to \_\_\_\_\_ feet for each plug set.


Filled hole with mud to 140'; set plug; 1/2 sack hulls, 15 sacks cement. Filled hole with mud to 40'; set plug, then filled with 10 sacks cement and 1/2 sack hulls to top.

STATE CORPORATION COMMISSION  
FEB 10 1953  
CONSERVATION DIVISION  
WICHITA, KANSAS  
2-18-53

(If additional description is necessary, use BACK of this sheet)  
Name of Plugging Contractor LOHMANN-JOHNSON DRILLING CO., INC.  
Address Indiana Bank Building, Evansville, Indiana

STATE OF KANSAS, COUNTY OF SEDGWICK, ss.  
Vicky Jacobs (employee of owner) or ~~owner or operator~~ of the above-described well, being first duly sworn on oath, says: That I have knowledge of the facts, statements, and matters herein contained and the log of the above-described well as filed and that the same are true and correct. So help me God.  
(Signature) Vicky Jacobs  
544 Petroleum Bldg, Wichita, Kansas (Address)

SUBSCRIBED AND SWORN to before me this 17th day of February, 19 53  
Marilyn Schmidt Notary Public.  
My commission expires November 21, 1955



PLUGGING  
FILE SEC 34 T 9 R 22  
BOOK PAGE 22 LINE 12

15-065-02273-00-00

McELROY NO. 1

WELL RECORD

Location: Graham County, Kansas  
Operator: C-G Drilling Company  
Contractor: Lohmann Johnson Drilling Co., Inc.  
Casing Record: Set 7 Jts 8-5/8" Surface Pipe with 125 sacks  
Commenced: January 29, 1953  
Completed: February 7, 1953

LOG

<u>FROM</u>	<u>TO</u>	<u>FORMATION</u>
0	400	Shale
400	1253	Shale & Shells
1253	1841	Shale & Sand
1841	1874	Anhydrite
1874	2565	Shale & Shells
2565	2788	Lime & Shale
2788	2930	Shale & Shells
2930	3138	Lime & Shale
3138	3366	Shale & Lime
3366	3483	Lime & Shale
3483	3544	Lime
3544	3678	Lime & Shale
3678	3705	Lime & Chert
3705	3803	Lime & Shale
3803	3868	Shale & Shells
3868	3932	Lime & Shale
3932		TOTAL DEPTH

2-18-53

I, the undersigned, being first duly sworn upon oath, state that this Well Record is true, correct and complete according to the records of this office and to the best of my knowledge and belief.


Helen K. Fields

Subscribed and sworn to before me this 11th day of February, 1953

My Commission Expires:

July 20, 1955

Samuel W. Kendall  
Notary Public



**PLUGGING**  
FILE SEC 34 T 9 R 2234  
BOOK PAGE 72 LINE 12