

15-065-20060-00-00

STATE OF KANSAS
STATE CORPORATION COMMISSION

Form CP-4

Give All Information Completely
Make Required Affidavit
Mail or Deliver Report to:
Conservation Division
State Corporation Commission
212 No. Market
Wichita, Kansas

WELL PLUGGING RECORD

Graham County, Sec. 34 Twp. 9S Rge. (E) 22W(W)

Location as "NE/CNW&SW&" or footage from lines. S/2 NE SE

Lease Owner H.C. Bennett

Lease Name McELROY Well No. 1

Office Address 1212 Union National Building, Wichita, Kansas

Character of Well (completed as Oil, Gas or Dry Hole) Dry Hole

Date well completed July 9, 19 67

Application for plugging filed 19

Application for plugging approved 19


Plugging commenced July 9, 19 67

Plugging completed July 9, 19 67

Reason for abandonment of well or producing formation Dry Hole

If a producing well is abandoned, date of last production 19

Was permission obtained from the Conservation Division or its agents before plugging was commenced? Yes (Bill Nichols)



Locate well correctly on above Section Plat

Name of Conservation Agent who supervised plugging of this well

Producing formation Depth to top Bottom Total Depth of Well 3845 Feet

Show depth and thickness of all water, oil and gas formations.

OIL, GAS OR WATER RECORDS

CASING RECORD

FORMATION	CONTENT	FROM	TO	SIZE	PUT IN	PULLED OUT
	Surface	0	240'	8-5/8"	7/3/67	-----
	Casing					

Describe in detail the manner in which the well was plugged, indicating where the mud fluid was placed and the method or methods used in introducing it into the hole. If cement or other plugs were used, state the character of same and depth placed, from feet to feet for each plug set.

Heavy Mud from Total Depth to 1590 feet;
Plugged from 1590 feet to 1290 feet w/80
sacks Cement; Plug and 20 sacks of cement
to 40 feet; Plug and 10 sacks cement to
base of cellar; 2 sacks in rat hole.
Job completed @ 5:30 P.M.

RECEIVED
STATE CORPORATION COMMISSION

JUL 13 1967

CONSERVATION DIVISION
WICHITA, KANSAS

7-13-67

(If additional description is necessary, use BACK of this sheet)

Name of Plugging Contractor Sage Drilling Co.
Address 500 Bitting Building, Wichita, Kansas


STATE OF KANSAS, COUNTY OF SEDGWICK, ss.
Thomas M. McCaul, Jr. of Sage Drilling Co. (employee of owner or owner or operator of the above described well, being first duly sworn on oath, says: That I have knowledge of the facts, statements and matters herein contained and the log of the above-described well as filed and that the same are true and correct. So help me God.

(Signature) Thomas M. McCaul
500 Bitting Building, Wichita, Kansas (Address)

SUBSCRIBED AND SWORN to before me this 12th day of July, 19 67

Louise K. Whitted - Notary Public.

My commission expires November 26, 1970.



15-065-20060-00-00

DRILLERS LOG

McELROY NO. 1

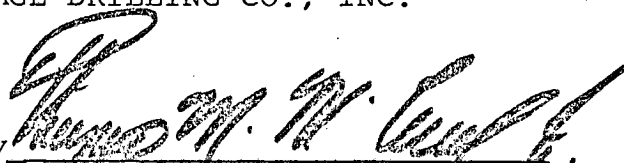
CASING RECORD:	COMPANY:	H. C. Bennett	DESCRIPTION:
8-5/8" @ 240'	CONTRACTOR:	Sage Drilling Co.	S/2 NE SE
w/150 sax cement	COMMENCED:	July 3, 1967	Sec. 34-9S-22W
TOTAL DEPTH:	COMPLETED:	July 9, 1967	Graham County, Kansas
3845'			

<u>FORMATION</u>	<u>FROM</u>	<u>TO</u>	<u>REMARKS</u>
Surface Soil & Sand	0	810	
Shale	810	980	
Shale & Sand	980	1130	
Red Bed & Sand	1130	1365	
Sand	1365	1595	
Shale & Lime	1595	1710	
Shale	1710	1865	
Anhydrite	1865	1903	
Shale & Shells	1903	3090	
Shale & Lime	3090	3845	D&A


RECEIVED
 STATE CORPORATION COMMISSION
 JUL 13 1967
 7-13-67
 CONSERVATION DIVISION
 Wichita, Kansas

I certify that this is a true and correct copy of the above log to the best of my knowledge.

SAGE DRILLING CO., INC.

By 
 Thomas M. McCaul, Jr.

Subscribed and sworn to before me this 12th day of July, 1967.


 Louise K. Whitted, Notary Public

My commission expires:
November 26, 1970.