

STATE OF KANSAS
STATE CORPORATION COMMISSION

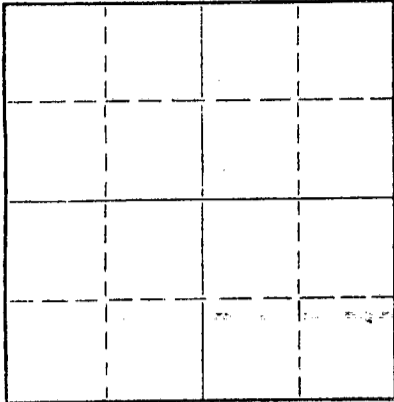
Form CP-4

Give All Information Completely
Make Required Affidavit
Mail or Deliver Report to:
Conservation Division
State Corporation Commission
212 No. Market
Wichita, Kansas

WELL PLUGGING RECORD

Graham County, Sec. 26 Twp. 2S Rge. 24W (E) (W)
Location as "NE/CNW%SW%" or footage from lines NW NW NE
Lease Owner Leben Drilling, Inc.
Lease Name Nickelson Well No. B-#1
Office Address Box 486, Great Bend, Kansas 67530
Character of Well (completed as Oil, Gas or Dry Hole) Dry Hole
Date well completed 3-29-66 19__
Application for plugging filed 3-29-66 19__
Application for plugging approved 3-29-66 19__
Plugging commenced 3-29-66 19__
Plugging completed 3-29-66 19__
Reason for abandonment of well or producing formation Dry Hole

NORTH



Locate well correctly on above
Section Plat

If a producing well is abandoned, date of last production _____ 19__
Was permission obtained from the Conservation Division or its agents before plugging was commenced? yes

Name of Conservation Agent who supervised plugging of this well W. L. Nichols, Moreland, Kansas
Producing formation _____ Depth to top _____ Bottom _____ Total Depth of Well 4047 Feet
Show depth and thickness of all water, oil and gas formations.


OIL, GAS OR WATER RECORDS

CASING RECORD

FORMATION	CONTENT	FROM	TO	SIZE	PUT IN	PULLED OUT
				8 5/8"	205'	none

Describe in detail the manner in which the well was plugged, indicating where the mud fluid was placed and the method or methods used in introducing it into the hole. If cement or other plugs were used, state the character of same and depth placed, from _____ feet to _____ feet for each plug set.

Set Plug @ 540' with 20 sacks cement
Set Plug @ 210' with 20 sacks cement
Bridged Plug @ 40' with 1/2 sack hulls and 10 sacks cement



(If additional description is necessary, use BACK of this sheet)

Name of Plugging Contractor Leben Drilling, Inc.
Address Box 486, Great Bend, Kansas 67530

STATE OF KANSAS, COUNTY OF BARTON, ss.
Leslie Kite (employee of owner) or (owner or operator) of the above-described

well, being first duly sworn on oath, says: That I have knowledge of the facts, statements, and matters herein contained and the log of the above-described well as filed and that the same are true and correct. So help me God.


(Signature) Leslie Kite

P. O. Box 486, Great Bend, Kansas 67530
(Address)

SUBSCRIBED AND SWORN to before me this 31st day of March, 1966.

My commission expires April 1, 1967

Ulanda Nichols
Ulanda Nichols
Notary Public.



DRILLER'S LOG

COMPANY: Leben Drilling, Inc.
 CONTRACTOR: LEBEN DRILLING, INC.
 FARM: NICKELSON B-#1
 LOCATION: NW NW NE Sec. 26-9S-24W
 Graham County, Kansas
 COMMENCED: 3-21-66
 COMPLETED: 3-29-66

0	140	Shale, Sand
140	273	Shale
273	1550	Shale, Sand
1550	1750	Sand, Shale
1750	2137	Redbed, Shale
2137	2179	Anhydrite
2179	2470	Shale, Shells
2470	3555	Lime, Shale
3555	3746	Lime
3746	3833	Lime, Shale
3833	4047	Lime
	<u>4047</u>	<u>RTD - D. & A.</u>

RECEIVED
 STATE CORPORATION COMMISSION
 4/1/66
 APR 1 1966
 CONSERVATION DIVISION
 MICHIGAN, KANSAS

Set 8 5/8" 8V 24# used surface casing @ 205' with 150 sacks Common, 2% cc

I, Leslie Kite, do hereby certify that the above and foregoing is a true and correct copy of the log of the Nickelson B-#1 well, located NW NW NE of Section 26, Township 9 South, Range 24 West, Graham County, Kansas, as reflected by the records of Leben Drilling, Inc.

Leslie Kite

Leslie Kite

STATE OF KANSAS)
) SS
 COUNTY OF BARTON)

Subscribed and sworn to and before me, a Notary Public, in and for Barton County, Kansas, this 31st day of March, 1966.



Ulanda Nichols

Ulanda Nichols

My Commission Expires:
 April 1, 1967