

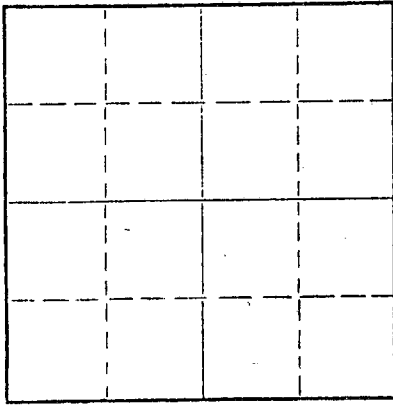
Give All Information Completely  
Make Required Affidavit  
Mail or Deliver Report to:  
Conservation Division  
State Corporation Commission  
212 No. Market  
Wichita, Kansas

WELL PLUGGING RECORD

Graham County, Sec. 26 Twp. 9 Rge. 24 (E) W (W)

Location as "NE/CNW/SW" or footage from lines SW-NW-NW  
Lease Owner Don E. Pratt Oil Operations  
Lease Name Lloyd Well No. 4  
Office Address Box 390, Hays, Kansas 67601  
Character of Well (completed as Oil, Gas or Dry Hole) Dry Hole  
Date well completed 12-19 1967  
Application for plugging filed 12-19 1967  
Application for plugging approved 12-19-1967  
Plugging commenced 12-19 1967  
Plugging completed 12-19 1967  
Reason for abandonment of well or producing formation Dry Hole

NORTH



Locate well correctly on above Section Flat

If a producing well is abandoned, date of last production 19  
Was permission obtained from the Conservation Division or its agents before plugging was commenced? Yes

Name of Conservation Agent who supervised plugging of this well Bill Nichols  
Producing formation \_\_\_\_\_ Depth to top \_\_\_\_\_ Bottom \_\_\_\_\_ Total Depth of Well \_\_\_\_\_ Feet  
Show depth and thickness of all water, oil and gas formations.


OIL, GAS OR WATER RECORDS

CASING RECORD

FORMATION	CONTENT	FROM	TO	SIZE	PUT IN	PULLED OUT
Surface Pipe				8 5/8"	212'	

Describe in detail the manner in which the well was plugged, indicating where the mud fluid was placed and the method or methods used in introducing it into the hole. If cement or other plugs were used, state the character of same and depth placed, from \_\_\_\_\_ feet to \_\_\_\_\_ feet for each plug set.

First plug was set at 960' with 100 sacks cement  
Second plug was set at 210' with 25 sacks cement  
Third plug was set at 40' with 1/2 sack hulls 10 sacks cement  
Cementing to bottom of cellar




(If additional description is necessary, use BACK of this sheet)

Name of Plugging Contractor L. J. Dreiling & Sons, Inc.  
Address Route 2, Victoria, Kansas -67671

STATE OF KANSAS, COUNTY OF ELLIS, ss.  
I, Leo F. Dreiling (employee of owner) or (owner) of the above-described well, being first duly sworn on oath, says: That I have knowledge of the facts, statements, and matters herein contained and the log of the above-described well as filed and that the same are true and correct. So help me God.

(Signature) Leo F. Dreiling  
LEO F. DREILING, ROUTE 2, VICTORIA, KANSAS 67671  
(Address)

Subscribed and sworn to before me this 21st day of December, 1967



JOSEPH A. HESS Notary Public.

**L. J. DREILING and SONS, Inc.**  
**VICTORIA, KANSAS**

**WELL LOG**

<b>Company</b>	Don E. Pratt Oil Operations Box 390 Hays, Kansas 67601	<b>Sec. 26</b>	<b>Twp. 9</b>	<b>Rng. 24</b>
<b>Farm</b>	Lloyd No.4	<b>Location</b>	SW-NW-NW	
<b>Total Depth</b>	4030'	<b>County</b>	Graham	
<b>Comm.</b>	12-12-67 Comp. 12-19-67	<b>Elevation:</b>	2477'	K.B.
<b>Contractor</b>	L. J. Dreiling & Sons, Inc. Route 2 Victoria, Kansas 67671		2474'	D. F.
	<b>Casing Record</b>	<b>Cement Record</b>	2472'	G. R.
	212' 8 5/8"	175 sacks cement	<b>Production:</b> D & A	

**Figures Indicate Bottom of Formations**


0'	40'	Surface Sand & Clay
40'	160'	Clay & Gravel
160'	212'	Shale
212'	230'	Shale
230'	467'	Shale
467'	1405'	Shale
1405'	1555'	Shale & Gypsum
1555'	1670'	Shale
1670'	1870'	Sand
1870'	2116'	Shale & Redbed
2116'	2158'	Anhy.
2158'	2180'	Shale
2180'	2530'	Shale
2530'	2630'	Shale & Shells
2630'	2920'	Shale & Lime
2920'	3160'	Shale & Lime
3160'	3353'	Lime
3353'	3590'	Lime & Shale
3590'	3740'	Lime & Shale
3740'	3850'	Lime
3850'	3855'	Lime
3855'	3879'	Lime
3879'	3882'	Lime
3882'	3945'	Lime
3945'	3985'	Lime
3985'	4030'	Lime
4030'	T.D.	

DEC 26 1967  
 12/26/67  
 DIVISION

STATE OF KANSAS)  
 )ss  
 COUNTY OF ELLIS)

I, Leo F. Dreiling, of the L. J. Dreiling & Sons, Inc. upon oath states that the above and foregoing is a true and correct copy from the Daily Drilling Report from your Lloyd #4.

*Leo F. Dreiling*  
 LEO F. DREILING



subscribed and sworn to before me this 21st. day of December 1967.

*Joseph A. Hess*  
 JOSEPH A. HESS NOTARY PUBLIC

My commission expires: September 19, 1970