


15-065-20832-00-00

STATE OF KANSAS  
STATE CORPORATION COMMISSION  
CONSERVATION DIVISION  
P. O. BOX 17027  
WICHITA, KANSAS 67217

FORM CP-4

WELL PLUGGING RECORD



Locate well correctly on above Section Plot

Graham County, Sec. 26 Twp. 9S Rge. 24W (E) (W)  
Location as "NE/CNW&SW" or footage from lines SE SE NE  
Lease Owner Chief Drilling Co., Inc.  
Lease Name Nickelson Well No. 1  
Office Address 905 Century Plaza, Wichita, Ks.  
Character of Well (completed as Oil, Gas or Dry Hole) D & A  
Date well completed 5-26-76 19  
Application for plugging filed 5-26-76 19  
Application for plugging approved 5-26-76 19  
Plugging commenced 5-26-76 19  
Plugging completed 5-26-76 19  
Reason for abandonment of well or producing formation D & A

If a producing well is abandoned, date of last production 19  
Was permission obtained from the Conservation Division or its agents before plugging was commenced? Yes

Name of Conservation Agent who supervised plugging of this well W.L. Nichols  
Producing formation Depth to top Bottom Total Depth of Well 4080 Feet  
Show depth and thickness of all water, oil and gas formations.

OIL, GAS OR WATER RECORDS

CASING RECORD

FORMATION	CONTENT	FROM	TO	SIZE	PUT IN	PULLED OUT
				8 5/8	226	-0-

Describe in detail the manner in which the well was plugged, indicating where the mud fluid was placed and the method or methods used in introducing it into the hole. If cement or other plugs were used, state the character of same and depth placed from feet to feet for each plug set.


RECEIVED  
STATE CORPORATION COMMISSION

Plug @ 1100' w/70 sx, JUN 02 1976  
plug @ 200' w/20 sx, bridge & 6/2/76  
plug @ 40' w/10 sx. CONSERVATION DIVISION  
Wichita, Kansas

(If additional description is necessary, use BACK of this sheet)  
Name of Plugging Contractor B & B Drilling, Inc.  
Address 515 Union Center, Wichita, Kansas

STATE OF KANSAS COUNTY OF SEDGWICK ss.  
Bill Lahar (employee of owner) or (owner or operator) of the above-described well, being first duly sworn on oath, says: That I have knowledge of the facts, statements, and matters herein contained and the log of the above-described well as filed and that the same are true and correct. So help me God.

(Signature) Bill Lahar  
Bill Lahar  
515 Union Center, Wichita, Kansas 67202  
(Address)



Subscribed and sworn to before me this 28 day of May 1976  
Betty M. Abbott  
Notary Public.

May 28, 1976

DRILLERS LOG

#1 Nickelson  
SE SE NE  
Sec. 26-9S-24W  
Graham County, Kansas

OPERATOR: Chief Drilling Co., Inc.  
CONTRACTOR: B & B Drilling, Inc.  
COMMENCED: May 18, 1976  
COMPLETED: May 26, 1976

8 5/8" @ 226' w/175 sx

0	229	Shale, Sand & Shells
229	1000	Shale
1000	1555	Shale & Sand
1555	2146	Shale
2146	2184	Anhydrite
2184	2440	Shale & Shells
2440	2860	Shale
2860	3454	Shale & Lime
3454	3600	Lime
3600	3750	Lime & Shale
3750	4080	Lime
4080		RTD D & A

RECEIVED  
STATE CORPORATION COMMISSION

JUN 02 1976

CONSERVATION DIVISION  
Wichita, Kansas


We certify that the above and foregoing is a true and correct copy of the log on the #1 Nickelson located in Graham County, Kansas.

B & B DRILLING, INC.

*Bill Lahar*

Bill Lahar

Subscribed and sworn to before me this 28th day of May, 1976.



*Betty M. Abbott*

Betty M. Abbott

Notary Public