

15-065-21207-00-00

STATE OF KANSAS  
STATE CORPORATION COMMISSION

WELL PLUGGING RECORD

Give All Information Completely  
Make Required Affidavit  
Mail or Deliver Report to  
Conservation Division  
State Corporation Comm.  
245 North Water  
Wichita, KS 67202

Graham County, Sec. 31 Twp. 9S Rge. 24W E/W  
Location as "NE/CNW $\frac{1}{4}$ SW $\frac{1}{4}$ " or footage from lines  
440' fSL & 1320' fWL

Lease Owner Empire Drilling Co.  
Lease Name Riedel Well No. "B" #2

Office Address 125 N. Market, Suite 1750, Wichita, KS 67202  
Character of Well (Completed as Oil, Gas or Dry Hole)

dry hole

Date Well completed 4-18-80 19

Application for plugging filed 4-18-80 19

Application for plugging approved 4-18-80 19

Plugging commenced 4-18-80 19


Plugging completed 4-18-80 19

Reason for abandonment of well or producing formation  
dry hole

If a producing well is abandoned, date of last production  
19

Was permission obtained from the Conservation Division or  
its agents before plugging was commenced? yes

Name of Conservation Agent who supervised plugging of this well  
Producing formation Depth to top Bottom Total Depth of Well 4015'  
Show depth and thickness of all water, oil and gas formations.



Locate well correctly on above  
Section Plat

OIL, GAS OR WATER RECORDS

CASING RECORD

FORMATION	CONTENT	FROM	TO	SIZE	PUT IN	PULLED OUT
				8-5/8"	227'	none

Describe in detail the manner in which the well was plugged, indicating where the mud fluid was placed and the method or methods used in introducing it into the hold. If cement or other plugs were used, state the character of same and depth placed, from feet to feet for each plug set.

1st plug @ 1050' w/50 sx.

2nd plug @ 230' w/30 sx.

3rd plug @ 40' w/10 sx.

(5 sx. in rat hole)

RECEIVED  
STATE CORPORATION COMMISSION

MAY - 2 1980  
05-02-1980  
CONSERVATION DIVISION  
Wichita, Kansas

(If additional description is necessary, use BACK of this sheet)

Name of Plugging Contractor Murfin Drilling Company

STATE OF Kansas COUNTY OF Sedgwick, ss.  
Wm. S. Shropshire, Asst. Gen. Mgr. - Murfin Drlg. Co. (employee of owner) or (owner or operator)  
of the above-described well, being first duly sworn on oath, says: That I have knowledge of  
the facts, statements, and matters herein contained and the log of the above-described well  
as filed and that the same are true and correct. So help me God.

(Signature)

Wm. S. Shropshire, Asst. Gen. Mgr.  
617 Union Ctr. Bldg., Wichita, KS 67202

(Address)

SUBSCRIBED AND SWORN TO before me this 30th day of April, 1980

My commission expires 2-6-82

Kerran Lidia

Notary Public.

# WELL LOG

15-065-21207-00-00

COMPANY Empire Drilling Company

SEC. 31 T. 9S R. 24W

LOC. 440' FSL & 1320' FWL

FARM Riedel "

NO. "B" #2

RIG. NO. 8


TOTAL DEPTH 4015'

COUNTY Graham Cty., KS  
KANSAS

COMM. 4-8-80

COMP. 4-18-80

CONTRACTOR Murfin Drilling Company



### CASINO

20	10		
15	8-5/8"	set @ 227'	w/135 sx. Common 2% gel,
12	6	3% cc.	
13	5		

ELEVATION

PRODUCTION

FIGURES INDICATE BOTTOM OF FORMATIONS


235' - shale  
 1730' - shale & sand  
 1920' - sand  
 2164' - shale w/shells  
 2200' - ANHYDRITE  
 2220' - shale  
 2620' - shale & lime  
 3250' - shale w/lime  
 3415' - lime w/shale  
 3575' - shale w/lime  
 3705' - shale & lime  
 3857' - shale w/lime  
 3952' - lime w/shale  
 3974' - lime & shale  
 4015' - lime w/shale & RTD

RECEIVED  
 STATE CORPORATION COMMISSION  
 MAY - 2 1980  
 CONSERVATION DIVISION  
 Topeka, Kansas

State of Kansas }  
 County of Sedgwick } ss:

I, Wm. S. Shropshire, Asst. Gen. Mgr. of the Murfin Drilling Company

upon oath state that the above and foregoing is a true and correct copy of the log of the Riedel "B" #2 well.

  
 Wm. S. Shropshire, Asst. Gen. Mgr.

Subscribed and sworn to before me this 30th day of April 19 80

My Commission Expires: 2-6-82

Kerran Lidia NOTARY PUBLIC