


WELL PLUGGING RECORD

Give All Information Completely
Make Required Affidavit
Mail or Deliver Report to:
Conservation Division
State Corporation Commission
211 No. Broadway
Wichita, Kansas

NORTH



Locate well correctly on above
Section Plat

Graham County, Sec. 31 Twp. 9S Rge. 24W (E) (W)
Location as "NE/CNW%SW%" or footage from lines SE SW NW
Lease Owner Leben Drilling, Inc. Etal
Lease Name John Riedel Well No. 1
Office Address Box 486, Great Bend, Kansas 67530
Character of Well (completed as Oil, Gas or Dry Hole) Dry Hole
Date well completed 1-27-66 19
Application for plugging filed 1-27-66 19
Application for plugging approved 1-27-66 19
Plugging commenced 1-27-66 19
Plugging completed 1-27-66 19
Reason for abandonment of well or producing formation Dry Hole

If a producing well is abandoned, date of last production 19
Was permission obtained from the Conservation Division or its agents before plugging was commenced? yes

Name of Conservation Agent who supervised plugging of this well Gilbert Leiker, Victoria, Kansas
Producing formation _____ Depth to top _____ Bottom _____ Total Depth of Well 3828 Feet
Show depth and thickness of all water, oil and gas formations.

OIL, GAS OR WATER RECORDS

CASING RECORD

FORMATION	CONTENT	FROM	TO	SIZE	PUT IN	PULLED OUT
				8 5/8"	208'	none

Describe in detail the manner in which the well was plugged, indicating where the mud fluid was placed and the method or methods used in introducing it into the hole. If cement or other plugs were used, state the character of same and depth placed, from _____ feet to _____ feet for each plug set.

Set Plug @ 540' with 20 sacks cement
Set Plug @ 200' with 20 sacks cement
Bridged Plug @ 40' with 1/2 sack hulls and 10 sacks cement

RECEIVED
STATE CORPORATION COMMISSION

FEB 1 1966
02-01-1966
CONSERVATION DIVISION
Wichita, Kansas

(If additional description is necessary, use BACK of this sheet)


Name of Plugging Contractor Leben Drilling, Inc.
Address Box 486, Great Bend, Kansas 67530

STATE OF KANSAS, COUNTY OF BARTON, ss.
Leslie Kite (employee of owner) or (owner or operator) of the above-described well, being first duly sworn on oath, says: That I have knowledge of the facts, statements, and matters herein contained and the log of the above-described well as filed and that the same are true and correct. So help me God.

(Signature) Leslie Kite

Box 486, Great Bend, Kansas 67530
(Address)

SUBSCRIBED AND SWORN to before me this 31st day of January, 1966



Ulanda Nichols
Notary Public.

15-065-30199-00-00

DRILLER'S LOG

COMPANY: Leben Drilling, Inc. Etal
 CONTRACTOR: LEBEN DRILLING, INC.
 FARM: JOHN RIEDEL #1
 LOCATION: SE SW NW Sec. 31-9S-24W
 GRAHAM COUNTY, KANSAS
 COMMENCED: 1-21-66
 COMPLETED: 1-27-66
 Elev. 2521 K.B.

0 100 Surface Clay & Sand
 100 1130 Shale
 1130 1500 Shale, Sand Stringers
 1500 1700 Shale & Hard Sand
 1700 2168 Shale & Redbed
 2168 2205 Anhydrite
 2205 2425 Shale & Shells
 2425 2725 Shale & Lime
 2725 3612 Lime & Shale
 3612 3828 Lime
 3828 RTD - D. & A.

RECEIVED
 STATE CORPORATION COMMISSION
 FEB 1 1966
 CONSERVATION DIVISION
 Topeka, Kansas


Set 8 5/8" used surface casing @ 208' with 150 sacks Common 2% cc

I, Leslie Kite, do hereby certify that the above and foregoing is a true and correct copy of the log of the John Riedel #1 well, located SE SW NW of Section 31, Township 9 South, Range 24 West, Graham County, Kansas, as reflected by the records of Leben Drilling, Inc.

Leslie Kite
 Leslie Kite

STATE OF KANSAS)
) SS
 COUNTY OF BARTON)

Subscribed and sworn to and before me, a Notary Public, in and for Barton County, Kansas, this 31st day of January, 1966.



Ulanda Nichols
 Ulanda Nichols

My Commission Expires:
 April 1, 1967