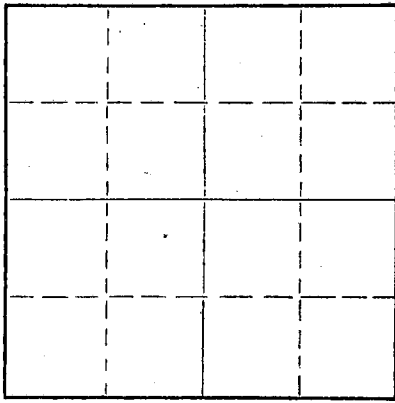


WELL PLUGGING RECORD

Give All Information Completely
Make Required Affidavit
Mail or Deliver Report to:
Conservation Division
State Corporation Commission
211 No. Broadway
Wichita, Kansas

NORTH



Locate well correctly on above
Section Plat

Graham County, Sec. 32 Twp. 9S Rge. (E) 24 (W)
Location as "NE/CNW $\frac{1}{4}$ SW $\frac{1}{4}$ " or footage from lines NE NE SW
Lease Owner Murfin-Rains & Williamson
Lease Name Dreiling "B" Well No. 1
Office Address 617 Union Center, Wichita, Kansas
Character of Well (completed as Oil, Gas or Dry Hole) Dry Hole
Date well completed 12-5 19 57
Application for plugging filed 12-5 19 57
Application for plugging approved 12-5 19 57
Plugging commenced 12-5 19 57
Plugging completed 12-5 19 57
Reason for abandonment of well or producing formation Dry

If a producing well is abandoned, date of last production _____ 19____
Was permission obtained from the Conservation Division or its agents before plugging was commenced? Yes

Name of Conservation Agent who supervised plugging of this well Mr. Eldon Petty, Hays, Kansas
Producing formation _____ Depth to top _____ Bottom _____ Total Depth of Well 4135 Feet
Show depth and thickness of all water, oil and gas formations.

OIL, GAS OR WATER RECORDS

CASING RECORD

FORMATION	CONTENT	FROM	TO	SIZE	PUT IN	PULLED OUT
				8 5/8	231'	none

Describe in detail the manner in which the well was plugged, indicating where the mud fluid was placed and the method or methods used in introducing it into the hole. If cement or other plugs were used, state the character of same and depth placed, from _____ feet to _____ feet for each plug set.

Set first plug @ 700' mixed and displaced 20 sacks cement through drill pipe. Set second plug @ 200' mixed 15 sacks and displaced through drill pipe. Set third plug at 40' with 1/2 sack hulls mixed 10 sacks cement.

RECEIVED
STATE CORPORATION COMMISSION
12-31-1957
DEC 31 1957
CONSERVATION DIVISION
Wichita, Kansas


(If additional description is necessary, use BACK of this sheet)

Name of Plugging Contractor Murfin Drilling Co.
Address 617 Union Center, Wichita, Kansas

STATE OF Kansas, COUNTY OF Sedgwick, ss.
W. R. Murfin (Signature of Owner) or (owner or operator) of the above-described well, being first duly sworn on oath, says: That I have knowledge of the facts, statements, and matters herein contained and the log of the above-described well as filed and that the same are true and correct. So help me God.

(Signature) WR Murfin
(Address) _____

SUBSCRIBED AND SWORN to before me this 26th day of December, 19 57
My commission expires June 14, 1961



Phyllis Brown
Phyllis Brown
Notary Public.

PLUGGING
FILE SEC 32 T 9 R24W
BOOK PAGE 67 LINE 31

15-065-00981-00-00
WELL LOG

COMPANY Murfin-Rains & Williamson

SEC. 32 T. 9S R. 24W

FARM Dreiling "B" NO. 1

LOC. NE NE SW

TOTAL DEPTH 4135


COUNTY Graham
KANSAS

COMM. 11-24-57

COMP. 12-5-57

SHOT OR TREATED

CONTRACTOR Murfin Drilling Company



ISSUED

CASING

20 10
15 8 5/8" @ 231' w/ 165 sacks
12 6
13 5

ELEVATION 2546 KB

PRODUCTION D & A

FIGURES INDICATE BOTTOM OF FORMATIONS

TOPS:

450	Shale - Shells		
635	Shale - Shells	Heebner	3846
685	Sand	Toronto	3870
1075	Shale - Shells	Lansing-Kansas City	3884
1260	Shale - Sand Shells	Base Kansas City	4116
1730	Shale - Shells	RTD	4135
1800	Red Bed - Sand		
2000	Shale - Shells		
2195	Red Bed		
2240	Anhydrite		
2430	Shells - Shale		
3930	Lime - Shale		
4076	Lime		
4135	Lime - Shale		

RECORDED
STATE CORPORATION COMMISSION
DEC 31 1957
CONSERVATION DIVISION
Wichita, Kansas

PLUGGING
FILE SEC 32 T. 9 R. 24W
BOOK PAGE 67 LINE 31

State of Kansas }
County of Sedgwick } SS:

I, W. R. Murfin of the Murfin Drilling Company

upon oath state that the above and foregoing is a true and correct copy of the log of the Dreiling "B" # 1 well.

Subscribed and sworn to before me this 26th day of December 19 57

My Commission Expires June 14, 1961

Phyllis Brown
Phyllis Brown NOTARY PUBLIC

