


15 065-20560-00-00

STATE OF KANSAS
STATE CORPORATION COMMISSION

Form CP-4

Give All Information Completely
Make Required Affidavit
Mail or Deliver Report to:
Conservation Division
State Corporation Commission
P. O. Box 17027
Wichita, Kansas 67217
NORTH

WELL PLUGGING RECORD



Locate well correctly on above
Section Plat

Graham County, Sec. 32 Twp. 9 Rge. 24 (E) W (W)
Location as "NE/CNW/SW" or footage from lines 440 FEL-440 FSL of SW/4
Lease Owner Don E. Pratt Oil Operations
Lease Name Elmer Dreiling Well No. B #1
Office Address P. O. Drawer 370, Hays, Kansas 67601
Character of Well (completed as Oil, Gas or Dry Hole) Dry Hole
Date well completed 7-17 19 72
Application for plugging filed 7-17 19 72
Application for plugging approved 7-17 19 72
Plugging commenced 7-17 19 72
Plugging completed 7-17 19 72
Reason for abandonment of well or producing formation Dry Hole

If a producing well is abandoned, date of last production 19
Was permission obtained from the Conservation Division or its agents before plugging was commenced? Yes

Name of Conservation Agent who supervised plugging of this well Leo Massey, Hays, Kansas 67601
Producing formation _____ Depth to top _____ Bottom _____ Total Depth of Well 4100' Feet
Show depth and thickness of all water, oil and gas formations.

OIL, GAS OR WATER RECORDS

CASING RECORD

FORMATION	CONTENT	FROM	TO	SIZE	PUT IN	PULLED OUT
Surface Pipe				8 5/8"	217'	

Describe in detail the manner in which the well was plugged, indicating where the mud fluid was placed and the method or methods used in introducing it into the hole. If cement or other plugs were used, state the character of same and depth placed, from _____ feet to _____ feet for each plug set.

1st plug was set @ 1275' with 70 cu. ft. cement
2nd plug was set @ 210' with 20 cu. ft. cement
3rd plug was set @ 40' with 10 cu. ft. cement


RECEIVED
STATE CORPORATION COMMISSION
JUL 19 1972
CONSERVATION DIVISION
Wichita, Kansas
07-19-1972

(If additional description is necessary, use BACK of this sheet)

Name of Plugging Contractor Dreiling Oil, Inc.
Address Rt. # 2, Victoria, Kansas 67671

STATE OF KANSAS, COUNTY OF ELLIS, ss.
I, Joe Hess, Sec. Treas. of Drlg. Contrc. (employee of owner) or (owner or operator) of the above-described well, being first duly sworn on oath, says: That I have knowledge of the facts, statements, and matters herein contained and the log of the above-described well as filed and that the same are true and correct. So help me God.

(Signature) Joe Hess
JOE HESS, Rt. # 2, Victoria, Kansas 67671
(Address)



SUBSCRIBED AND SWORN to before me this 18th day of July, 1972
Patty Rohr
Notary Public.

DREILING OIL, INC.

Victoria, Kansas 67671

Don E. Pratt Oil Operations **WELL LOG**

P. O. Drawer 370

Company Hays, Kansas 67601

15-065-20560-02-02

Sec. 32 Twp. 9 Rng. 24

Farm Elmer Dreiling No. B #1

Location 440 F E L
440 F S L of SW/4

Total Depth 4100'

County Graham

Comm. 7-10-72 Comp. 7-17-72

Elevation: 2529 K. B.

Contractor Dreiling Oil, Inc.

2526 D. F.

Victoria, Kansas 67671

2524 G. R.

Casing Record
217' ~ 8 5/8"

Cement Record
170 sacks

Production:
D & A

Figures Indicate Bottom of Formations

0'	145'	Sand & Gravel
145'	155'	Yellow Clay-Rock
155'	218'	Blue Shale
218'	1725'	Shale
1725'	1920'	Sand
1920'	2040'	Shale & Red Bed
2040'	2164'	Shale
2164'	2198'	Anhydrite
2198'	2454'	Shale & Lime Streka
2454'	2680'	Shale
2680'	2965'	Shale
2965'	3590'	Shale & Lime
3590'	4100'	Lime
4100'	T.D.	

STATE OF KANSAS)
)
COUNTY OF ELLIS)


RECEIVED
STATE CORPORATION COMMISSION
JUL 19 1972
07-19-1972
CONSERVATION DIVISION
Wichita, Kansas

I, Joe Hess, Secretary Treasurer, of Dreiling Oil, Inc. upon oath states that the above and foregoing is a true and correct copy from the Daily Drilling Report from the Elmer Dreiling B #1.

Joe Hess

JOE HESS

Subscribed and sworn to before me this 18th day of July, 1972.



Patty Rohr

PATTY ROHR NOTARY PUBLIC

My commission expires: July 20, 1975.