

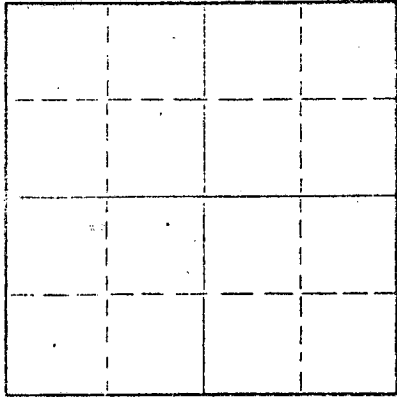
15-065-20739-00-00

STATE OF KANSAS
STATE CORPORATION COMMISSION

Form CP-4

Give All Information Completely
Make Required Affidavit
Mail or Deliver Report to:
Conservation Division
State Corporation Commission
P. O. Box 17027
Wichita, Kansas 67217
NORTH

WELL PLUGGING RECORD



Locate well correctly on above
Section Plat

Graham County, Sec. 32 Twp. 9S Rge. (X) 24 (W)
Location as "NE/CNW/SW" or footage from lines App. NW NW NE
Lease Owner Don E. Pratt
Lease Name Critchfield Well No. 2
Office Address Box 370, Hays, Kansas 67601
Character of Well (completed as Oil, Gas or Dry Hole) Dry Hole
Date well completed 2/16 19 75
Application for plugging filed 2/16 19 75
Application for plugging approved 2/16 19 75
Plugging commenced 2/16 19 75
Plugging completed 2/16 19 75
Reason for abandonment of well or producing formation Dry hole

If a producing well is abandoned, date of last production 19
Was permission obtained from the Conservation Division or its agents before plugging was commenced? Yes

Name of Conservation Agent who supervised plugging of this well Gilbert Balthezдор
Producing formation _____ Depth to top _____ Bottom _____ Total Depth of Well 4120 Feet
Show depth and thickness of all water, oil and gas formations.

OIL, GAS OR WATER RECORDS

CASING RECORD

FORMATION	CONTENT	FROM	TO	SIZE	PUT IN	PULLED OUT
				8 5/8"	214'	None

Describe in detail the manner in which the well was plugged, indicating where the mud fluid was placed and the method or methods used in introducing it into the hole. If cement or other plugs were used, state the character of same and depth placed, from _____ feet to _____ feet for each plug set.

1st plug @ 1230' w/70 sx
2nd plug @ 200' w/20 sx
3rd plug @ 40' w/10 sx

RECEIVED
STATE CORPORATION COMMISSION
FEB 27 1975

CONSERVATION DIVISION
Wichita, Kansas

RECEIVED
STATE CORPORATION COMMISSION
FEB 27 1975

CONSERVATION DIVISION
Wichita, Kansas


02-27-1975

(If additional description is necessary, use BACK of this sheet)
Name of Plugging Contractor Allied Cementing
Address Box 31, Russell, Kansas

STATE OF Kansas COUNTY OF Sedgwick ss.
(James R. Daniels, ~~owner~~) (employee of owner) or (~~owner~~) of the above-described

well, being first duly sworn on oath, says: That I have knowledge of the facts, statements, and matters herein contained and the log of the above-described well filed and that the same are true and correct. So help me God.

(Signature) James R. Daniels, General Manager
617 Union Center, Wichita, Kansas 67202
(Address)



Subscribed and sworn to before me this 26th day of February, 1975
BARBARA COLE, Notary Public
My Commission Expires Sept. 5, 1976
Notary Public.

WELL LOG

15-065-20739-00-00

COMPANY Don E. Pratt

SEC. 32 T. 9S R. 24W

FARM Critchfield NO. 2

LOC. App. NW NW NE

RIG. NO. 15


TOTAL DEPTH 4120'

COUNTY Graham

COMM. 2/10/75

COMP. 2/16/75

KANSAS



CONTRACTOR Murfin Drilling Company

CASING

20 10
15 8 5/8" @ 214' w/160 sx
12 6
13 5

ELEVATION 2528' GL

PRODUCTION D & A

FIGURES INDICATE BOTTOM OF FORMATIONS


180' Shale, sand
214' Shale
900' Cement & shale
1955' Shale & sand
1960' Shale & red bed
2198' Shale
2238' Anhydrite
3295' Shale
3705' Shale & lime
4120' Lime
4120' TD

RECEIVED
STATE CORPORATION COMMISSION
FEB 27 1975
CONSERVATION DIVISION
Wichita, Kansas

State of Kansas
County of Sedgwick } ss:

I, James R. Daniels of the Murfin Drilling Company

upon oath state that the above and foregoing is a true and correct copy of the log of the Critchfield #2 well.



James R. Daniels
James R. Daniels, General Manager

Subscribed and sworn to before me this 26th day of February 1975

My Commission Expires: My Commission Expires Sept. 5, 1976

Barbara Cole
NOTARY PUBLIC