

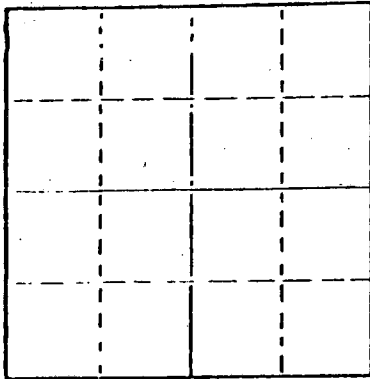
15-065-20869-00-00

STATE OF KANSAS
STATE CORPORATION COMMISSION

Give All Information Completely
Make Required Affidavit
Mail or Deliver Report to
Conservation Division
State Corporation Commission
245 North Water
Wichita, KS 67202

FORM CP-4

WELL PLUGGING RECORD



Locate well correctly on above
Section Plat

Graham County, Sec. 32 Twp. 9s Rge. (E) 24 (W)
Location as "NE/CNW/SW" or footage from lines (440' loc) SW SW SW
Lease Owner Don Pratt
Lease Name ELMER DREILING Well No. 1
Office Address Box 288, Russell, Ks
Character of Well (completed as Oil, Gas or Dry Hole) Dry Hole
Date well completed 10/14 1976
Application for plugging filed 10/14 1976
Application for plugging approved 10/14 1976
Plugging commenced 10/14 1976
Plugging completed 10/14 1976
Reason for abandonment of well or producing formation Dry Hole

If a producing well is abandoned, date of last production 10
Was permission obtained from the Conservation Division or its agents before plugging was commenced? Yes

Name of Conservation Agent who supervised plugging of this well Gilbert Balthezor
Producing formation _____ Depth to top _____ Bottom _____ Total Depth of Well 4115 feet
Show depth and thickness of all water, oil and gas formations.

OIL, GAS OR WATER RECORDS

CASING RECORD

FORMATION	CONTENT	FROM	TO	SIZE	PUT IN	PULLED OUT
				8 5/8"	208'	None

Describe in detail the manner in which the well was plugged, indicating where the mud fluid was placed and the method or methods used in introducing it into the hole. If cement or other plugs were used, state the character of same and depth placed, from _____ feet to _____ feet for each plug set.

1st plug @ 1100' w/70 sx
2nd plug @ 200' w/20 sx
3rd plug @ 40' w/10 sx
RECEIVED
STATE CORPORATION COMMISSION
OCT 20 1976

(If additional description is necessary, use BACK of this sheet)
Name of Plugging Contractor Allied Cementing
Address Box 31, Russell, Ks


STATE OF Kansas COUNTY OF Sedgwick
Wm. S. Shropshire (employee of owner) ~~owner or operator~~ of the above-described

well, being first duly sworn on oath, says: That I have knowledge of the facts, statements, and matters herein contained and the log of the above-described well as filed and that the same are true and correct. So help me God.

(Signature) Wm. S. Shropshire
617 Union Center, Wichita, Ks
(Address)

SUBSCRIBED AND SWORN TO before me this 19th day of October, 1976

JOLENE S. FRISBIE, STATE NOTARY PUBLIC
My Comm. Exp. March 13, 1979
Jolene S. Frisbie
Notary Public.



15-065-20869-00-00

WELL LOG

COMPANY Don E. Pratt

SEC. 32 T. 9S R. 24W
LOC. (440' loc) SW SW SW

FARM ELMER DREILING NO. 1

RIG. NO. 16

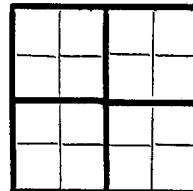
TOTAL DEPTH 4115'

COUNTY Graham
KANSAS

COMM. 10/5/76

COMP. 10/14/76

CONTRACTOR Murfin Drilling



CASING

20	10
15	8 5/8" @ 208' w/180 sx
12	6
13	5

ELEVATION

PRODUCTION D&A

FIGURES INDICATE BOTTOM OF FORMATIONS


- 20 - surf soil
- 50 - sand
- 127 - post rock, clay
- 155 - sand
- 170 - post rock
- 208 - blue shale
- 790 - shale
- 1960 - sand, shale
- 3725 - shale
- 3870 - shale, lime
- 4115 - lime
- 4115 - RTD

RECEIVED
STATE CORPORATION COMMISSION
OCT 20 1976
CONSERVATION DIVISION
Wichita, Kansas

State of Kansas
County of Sedgwick } ss:

I, Wm. S. Shropshire of the Murfin Drilling Company

upon oath state that the above and foregoing is a true and correct copy of the log of the Elmer Dreiling #1 well.



Wm. S. Shropshire

Subscribed and sworn to before me this 19th day of October 19 76

JOLENE S. FRISBIE, STATE NOTARY PUBLIC
My Commission Expires: March 13, 1979

Jolene S. Frisbie
NOTARY PUBLIC