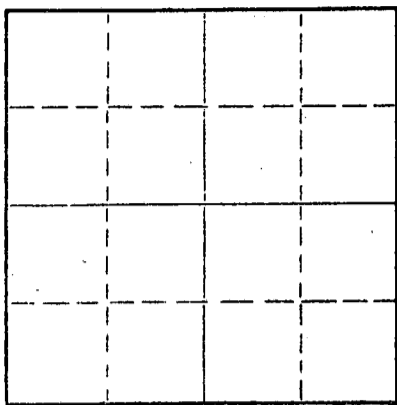


Give All Information Completely  
Make Required Affidavit  
Mail or Deliver Report to:  
Conservation Division  
State Corporation Commission  
212 No. Market  
Wichita, Kansas

WELL PLUGGING RECORD

Graham County, Sec. 34 Twp. 9S Rge. 24 (E) W (W)

Location as "NE/CNW/SW" or footage from lines NW NW NW  
Lease Owner Petroleum Management, Inc.  
Lease Name Kurtz Well No. 1  
Office Address 1515 Wichita Plaza, Wichita, Kansas 67202  
Character of Well (completed as Oil, Gas or Dry Hole) D&A  
Date well completed June 27, 1969  
Application for plugging filed June 27, 1969  
Application for plugging approved June 27, 1969  
Plugging commenced June 27, 1969  
Plugging completed June 27, 1969  
Reason for abandonment of well or producing formation D&A



Locate well correctly on above Section Plat

If a producing well is abandoned, date of last production 19  
Was permission obtained from the Conservation Division or its agents before plugging was commenced? Yes

Name of Conservation Agent who supervised plugging of this well W. L. Nichols  
Producing formation \_\_\_\_\_ Depth to top \_\_\_\_\_ Bottom \_\_\_\_\_ Total Depth of Well 4116 Feet  
Show depth and thickness of all water, oil and gas formations.

OIL, GAS OR WATER RECORDS

CASING RECORD

FORMATION	CONTENT	FROM	TO	SIZE	PUT IN	PULLED OUT
				8 5/8"	217.46'	-0-

Describe in detail the manner in which the well was plugged, indicating where the mud fluid was placed and the method or methods used in introducing it into the hole. If cement or other plugs were used, state the character of same and depth placed, from \_\_\_\_\_ feet to \_\_\_\_\_ feet for each plug set.

Plug @ 1165' w/100 sx  
Plug @ 250' w/20 sx  
Plug @ 40' w/10 sx

RECEIVED  
STATE CORPORATION COMMISSION  
JUL 10 1969  
CONSERVATION DIVISION  
Wichita, Kansas


07-10-1969

(If additional description is necessary, use BACK of this sheet)  
Name of Plugging Contractor Red Tiger Drilling Company  
Address 1720 Wichita Plaza, Wichita, Kansas 67202

STATE OF Kansas, COUNTY OF Sedgwick, ss.  
Norman E. Klein (employee of owner) or (owner or operator) of the above-described well, being first duly sworn on oath, says: That I have knowledge of the facts, statements, and matters herein contained and the log of the above-described well as filed and that the same are true and correct. So help me God.

(Signature) Norman E. Klein  
1720 Wichita Plaza, Wichita, Kansas 67202  
(Address)

SUBSCRIBED AND SWORN TO before me this 1st day of July, 1969



10-25-72  
Notary Public.

15-065-20236-00-00

DRILLERS LOG

No. 1 Kurtz


CASING RECORD:	COMPANY:	Petroleum Management, Inc.	DESCRIPTION:
8 5/8" @ 224'	CONTRACTOR:	Red Tiger Drilling Co.	NW NW NW
w/185 sx cement	COMMENCED:	June 19, 1969	34-9S-24W
	COMPLETED:	June 27, 1969	Graham County, Kansas
TOTAL DEPTH: 4118'			ELEVATION:

<u>FORMATION</u>	<u>FROM</u>	<u>TO</u>	<u>REMARKS</u>
Sand & Shale	0	225	
Shale	225	1150	
Shale & Sand	1150	1720	
Sand	1720	1875	
Shale	1875	2163	
Anhydrite	2163	2203	
Shale	2203	2630	
Shale, Lime, Shells	2630	2830	
Lime & Shale	2830	3705	
Lime	3705	4116	


RECEIVED  
STATE CORPORATION COMMISSION  
JUL 10 1969  
CONSERVATION DIVISION  
Wichita, Kansas

I certify that this is a true and correct copy of the above log to the best of my knowledge.

RED TIGER DRILLING COMPANY

  
Norman E. Klein

Subscribed and sworn to before me this 1st day of July, 1969.



  
Notary Public