

15-065-20539-00-00

STATE OF KANSAS
STATE CORPORATION COMMISSION

Form CP-4

Give All Information Completely
Make Required Affidavit
Mail or Deliver Report to:
Conservation Division
State Corporation Commission
212 No. Market
Wichita, Kansas 67202

WELL PLUGGING RECORD

GRAHAM County, Sec. 34 Twp. 9s Rge. 24 (W)
Location as "NE/CNW/SW" or footage from lines NW SE NW
Lease Owner PETROLEUM, INC.,
Lease Name KURTZ 'B' Well No. 1
Office Address R.R. #2, GREAT BEND, KANSAS
Character of Well (completed as Oil, Gas or Dry Hole) DRY HOLE
Date well completed APRIL 9 1972
Application for plugging filed APRIL 9 1972
Application for plugging approved APRIL 9 1972
Plugging commenced APRIL 9 1972
Plugging completed APRIL 9 1972
Reason for abandonment of well or producing formation NO COMMERCIAL ZONE

If a producing well is abandoned, date of last production NONE 19
Was permission obtained from the Conservation Division or its agents before plugging was commenced? YES

Name of Conservation Agent who supervised plugging of this well W. J. NICHOLS
Producing formation _____ Depth to top _____ Bottom _____ Total Depth of Well 4095' Feet
Show depth and thickness of all water, oil and gas formations.

OIL, GAS OR WATER RECORDS				CASING RECORD		
FORMATION	CONTENT	FROM	TO	SIZE	PUT IN	PULLED OUT
				8-5/8"	207'	NONE

Describe in detail the manner in which the well was plugged, indicating where the mud fluid was placed and the method or methods used in introducing it into the hole. If cement or other plugs were used, state the character of same and depth placed, from _____ feet to _____ feet for each plug set.


HEAVY MUD TO 1050', FOLLOWED WITH 70 SACKS CEMENT. HEAVY MUD TO 210', FOLLOWED WITH 25 SACKS CEMENT. HEAVY MUD TO 40', FOLLOWED WITH 10 SACKS CEMENT TO BASE OF WELL CELLAR.

RECEIVED
STATE CORPORATION COMMISSION
APR 14 1972
CONSERVATION DIVISION
Wichita, Kansas
04-14-1972

(if additional description is necessary, use BACK of this sheet)
Name of Plugging Contractor GARVEY DRILLING COMPANY
Address ROUTE 2, GREAT BEND, KANSAS

STATE OF KANSAS, COUNTY OF BARTON, ss.
MONTE CHADD (employee of owner) or (operator) of the above-described well, being first duly sworn, on oath, says: That I have knowledge of the facts, statements, and matters herein contained and the log of the above-described well as set forth and that the same are true and correct. So help me God. MONTE CHADD, DIST. PROD. SUPT.
(Signature) *Monte Chadd*
R.R. #2, GREAT BEND, KANSAS
(Address)

Subscribed and sworn to before me this 13 day of APRIL, 1972.
Richard H. Dumber
Notary Public.



My commission expires _____ 1973

WELL LOG

15-065-20539-00-00

COMPANY Petroleum, Inc.

SEC. 34 T. 9S R. 24W

FARM Kurtz 'B' NO. 1

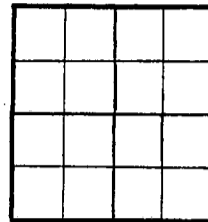
LOC. NW SE NW

TOTAL DEPTH 4095'

COUNTY Graham, Kansas

COMM. 4-1-72 COMP. 4-9-72

CONTRACTOR Garvey Drilling Company



CASING
8 5/8" @ 207' w/175sx

ELEVATION 2517' DF

PRODUCTION D & A

FIGURES INDICATE BOTTOM OF FORMATIONS

- 60' Sand & Shells
- 135' Sand & Clay
- 208' Shale
- 1140' Shale & Sand
- 1715' Shale & Shells
- 1850' D-Sand
- 1920' Sand
- 2162' Shale & Red Bed
- 2206' Anhydrite
- 2240' Shale & Shells
- 2650' Shale
- 2850' Shale & Lime
- 2995' Lime & Shale
- 3885' Lime
- 4095' Lime
- 4095' RTD

RECEIVED
STATE CORPORATION COMMISSION
APR 14 1972
CONSERVATION DIVISION
Wichita, Kansas


State of Kansas }
 County of Barton } SS

I, Charlene Marker of Garvey Drilling Company

upon oath state the above and foregoing is a true and correct copy of the log of the Kurtz 'B' #1 well.

Subscribed and sworn to before me this 10th day of April 1972

My Commission Expires: July 8, 1974



Charlene Marker

James A. Spruill
NOTARY PUBLIC