

For KCC Use:  
 Effective Date: 10-26-08  
 District # 1  
 SGA?  Yes  No

KANSAS CORPORATION COMMISSION  
 OIL & GAS CONSERVATION DIVISION

Form C-1  
 October 2007  
 Form must be Typed  
 Form must be Signed  
 All blanks must be Filled

**NOTICE OF INTENT TO DRILL**

Must be approved by KCC five (5) days prior to commencing well

Expected Spud Date: 10/29/2008  
 month day year

OPERATOR: License# 5447 ✓  
 Name: OXY USA, Inc.  
 Address 1: P O Box 2528  
 Address 2: \_\_\_\_\_  
 City: Liberal State: KS Zip: 67880 + \_\_\_\_\_  
 Contact Person: Jarod Powell  
 Phone: 620-629-4227  
 CONTRACTOR: License# 30606  
 Name: Murfin Drilling Co., Inc.

Well Drilled For:  Oil  Gas  Seismic; # of Holes \_\_\_\_\_  
 Enh Rec  Storage  Disposal  Other: \_\_\_\_\_  
 Well Class:  Infield  Pool Ext.  Wildcat  Other \_\_\_\_\_  
 Type Equipment:  Mud Rotary  Air Rotary  Cable

Operator: \_\_\_\_\_  
 Well Name: \_\_\_\_\_  
 Original Completion Date: \_\_\_\_\_ Original Total Depth: \_\_\_\_\_

Directional, Deviated or Horizontal wellbore?  Yes  No  
 If Yes, true vertical depth: \_\_\_\_\_  
 Bottom Hole Location: \_\_\_\_\_  
 KCC DKT #: \_\_\_\_\_

Spot Description: \_\_\_\_\_  
 NE SE NW Sec. 31 Twp. 27 S. R. 33  E  W  
 (a/a/a/a) 1,762 feet from  N /  S Line of Section  
 2,435 feet from  E /  W Line of Section

Is SECTION:  Regular  Irregular?  
 (Note: Locate well on the Section Plat on reverse side)

County: Haskell  
 Lease Name: Branstetter Chester Unit Well #: 203  
 Field Name: Branstetter

Is this a Prorated / Spaced Field?  Yes  No  
 Target Formation(s): St Louis

Nearest Lease or unit boundary line (in footage): 1761.56  
 Ground Surface Elevation: 3008.35 feet MSL

Water well within one-quarter mile:  Yes  No  
 Public water supply well within one mile:  Yes  No

Depth to bottom of fresh water: 650  
 Depth to bottom of usable water: 880

Surface Pipe by Alternate:  I  II  
 Length of Surface Pipe Planned to be set: 1900'

Length of Conductor Pipe (if any): \_\_\_\_\_  
 Projected Total Depth: 5650  
 Formation at Total Depth: St Louis

Water Source for Drilling Operations:  
 \*  Well  Farm Pond  Other: \_\_\_\_\_

DWR Permit #: \_\_\_\_\_  
 \* (Note: Apply for Permit with DWR)

Will Cores be taken?  Yes  No  
 If Yes, proposed zone: \_\_\_\_\_

**PRORATED & SPACED: HUBERTON-PANOMA**

**AFFIDAVIT**

The undersigned hereby affirms that the drilling, completion and eventual plugging of this well will comply with K.S.A. 55 et. seq.  
 It is agreed that the following minimum requirements will be met:

RECEIVED  
 KANSAS CORPORATION COMMISSION  
 OCT 17 2008

1. Notify the appropriate district office **prior** to spudding of well;
2. A copy of the approved notice of intent to drill **shall be** posted on each drilling rig;
3. The minimum amount of surface pipe as specified below **shall be set** by circulating cement to the top; in all cases surface pipe **shall be set** through all unconsolidated materials plus a minimum of 20 feet into the underlying formation.
4. If the well is dry hole, an agreement between the operator and the district office on plug length and placement is necessary **prior to plugging**;
5. The appropriate district office will be notified before well is either plugged or production casing is cemented in;
6. If an ALTERNATE II COMPLETION, production pipe shall be cemented from below any usable water to surface within **120 DAYS** of spud date. Or pursuant to Appendix "B" - Eastern Kansas surface casing order #133,891-C, which applies to the KCC District 3 area, alternate II cementing must be completed within 30 days of the spud date or the well shall be plugged. **In all cases, NOTIFY district office** prior to any cementing.

I hereby certify that the statements made herein are true and correct to the best of my knowledge and belief.

Date: 10/15/2008 Signature of Operator or Agent: Jarod Powell

Title: Capital Assets

**For KCC Use ONLY**  
 API # 15 - 081-21848-00-00  
 Conductor pipe required None feet  
 Minimum surface pipe required 900 feet per ALT  I  II  
 Approved by: SB 10-21-08  
 This authorization expires: 10-21-09  
 (This authorization void if drilling not started within 12 months of approval date.)  
 Spud date: \_\_\_\_\_ Agent: \_\_\_\_\_

**Remember to:**

- File Drill Pit Application (form CDP-1) with Intent to Drill;
- File Completion Form ACO-1 within 120 days of spud date;
- File acreage attribution plat according to field proration orders;
- Notify appropriate district office 48 hours prior to workover or re-entry;
- Submit plugging report (CP-4) after plugging is completed (within 60 days);
- Obtain written approval before disposing or injecting salt water.
- If this permit has expired (See: authorized expiration date) please check the box below and return to the address below.

Well Not Drilled - Permit Expired Date: \_\_\_\_\_  
 Signature of Operator or Agent: \_\_\_\_\_

31  
27  
33  
 E  
 W

**IN ALL CASES PLOT THE INTENDED WELL ON THE PLAT BELOW**

*Plat of acreage attributable to a well in a prorated or spaced field*

**If the intended well is in a prorated or spaced field, please fully complete this side of the form.** If the intended well is in a prorated or spaced field complete the plat below showing that the well will be properly located in relationship to other wells producing from the common source of supply. Please show all the wells and within 1 mile of the boundaries of the proposed acreage attribution unit for gas wells and within 1/2 mile of the boundaries of the proposed acreage attribution unit for oil wells.

API No. 15 - 081-21848-00-00  
 Operator: OXY USA, Inc.  
 Lease: Branstetter Chester Unit  
 Well Number: 203  
 Field: Branstetter  
 Number of Acres attributable to well: 10  
 QTR/QTR/QTR/QTR of acreage:          - NE - SE - NW

Location of Well: County: Haskell  
1,762 feet from  N /  S Line of Section  
2,435 feet from  E /  W Line of Section  
 Sec. 31 Twp. 27 S. R. 33  E  W

Is Section:  Regular or  Irregular

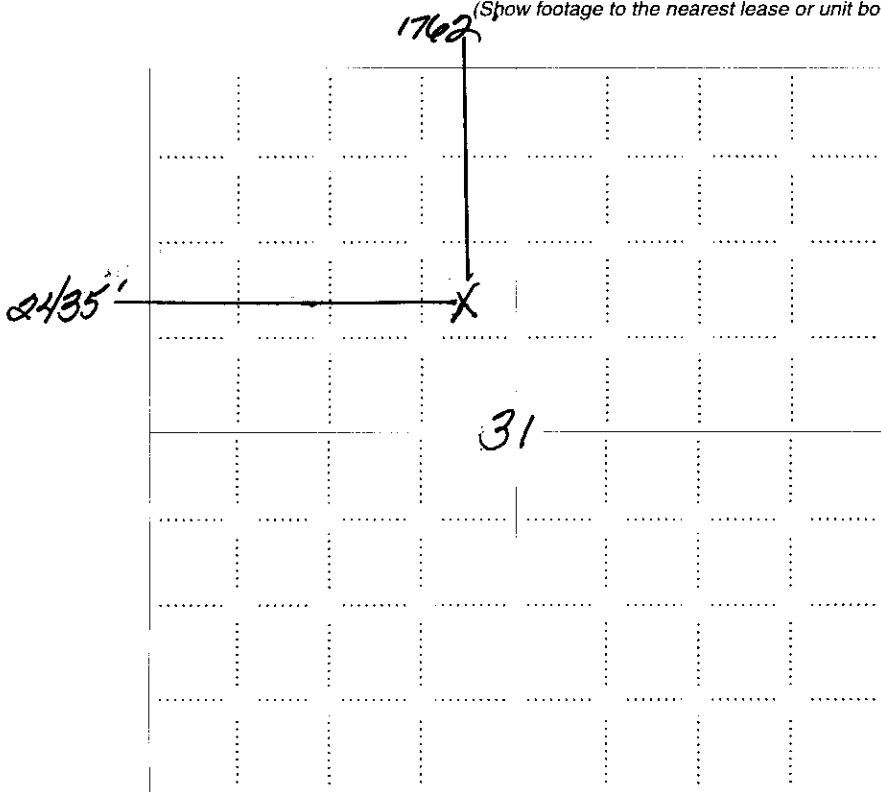
**If Section is Irregular, locate well from nearest corner boundary.**

Section corner used:  NE  NW  SE  SW

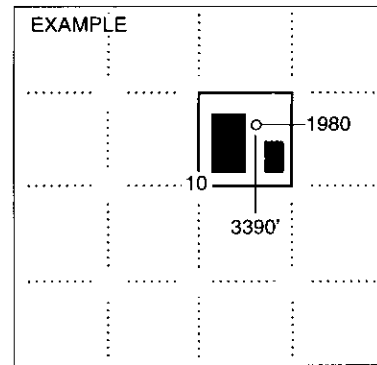
**PLAT**

(Show location of the well and shade attributable acreage for prorated or spaced wells.)

(Show footage to the nearest lease or unit boundary line.)



RECEIVED  
 KANCOB CORPORATION COMMISSION  
 OCT 17 2008  
 CONSERVATION DIVISION  
 WICHITA, KS



**NOTE: In all cases locate the spot of the proposed drilling location.**

**In plotting the proposed location of the well, you must show:**

1. The manner in which you are using the depicted plat by identifying section lines, i.e. 1 section, 1 section with 8 surrounding sections, 4 sections, etc.
2. The distance of the proposed drilling location from the south / north and east / west outside section lines.
3. The distance to the nearest lease or unit boundary line (in footage).
4. If proposed location is located within a prorated or spaced field a certificate of acreage attribution plat must be attached: (CO-7 for oil wells; CG-8 for gas wells).

26

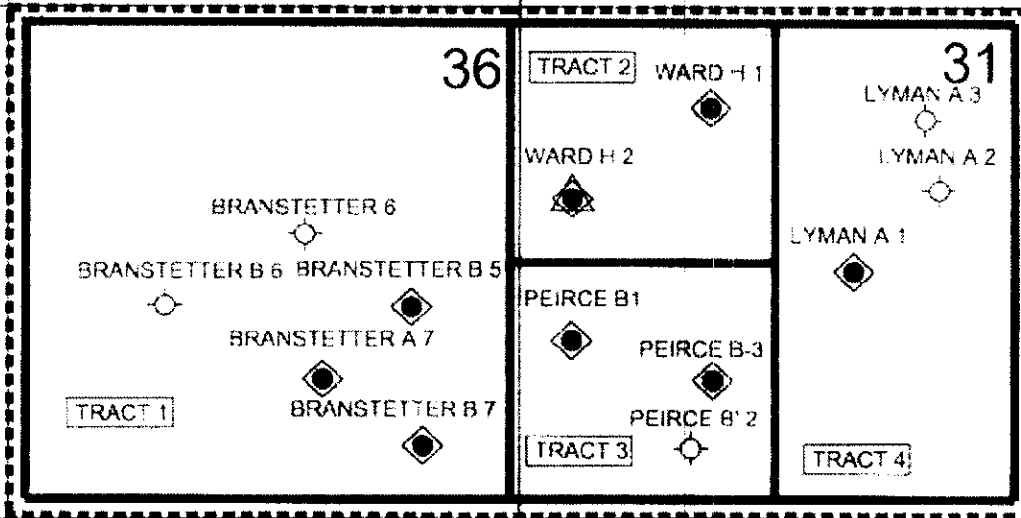
25

30

35

36

31



- ◼ PRODUCER
- ▲ INJECTION WELL
- TRACK OUTLINE
- - - UNIT OUTLINE

	<b>OXY USA INC.</b> Hugoton Asset Group
	<b>BRANSTETTER CHESTER</b> <b>Exhibit A</b>
HASKELL COUNTY, KANSAS T27S / R34-33W	
DRAWN BY ALB	SCALE: 1" = 3000' DATE: 04/20/06 FILE NO. BRANSTETTER-CHESTER (2006)

15-081-21848-00-00


OCT 17 2008

CONSERVATION DIVISION  
WICHITA, KS

KANSAS CORPORATION COMMISSION  
OIL & GAS CONSERVATION DIVISION  
APPLICATION FOR SURFACE PIT

Form CDP-1  
April 2004  
Form must be Typed

Submit in Duplicate

Operator Name: <b>OXY USA Inc.</b>		License Number: <b>5447</b>
Operator Address: <b>P. O. Box 2528, Liberal, KS 67901</b>		
Contact Person: <b>Jimmy Welch</b>		Phone Number: ( <b>620</b> ) <b>277</b> - <b>2203</b>
Lease Name & Well No.: <b>Branstetter Chester Unit #203</b>		Pit Location (QQQQ): <b>NE SE NW</b> Sec. <b>32-31</b> Twp. <b>27S</b> R. <b>33</b> <input type="checkbox"/> East <input checked="" type="checkbox"/> West <b>1761.56</b> Feet from <input checked="" type="checkbox"/> North / <input type="checkbox"/> South Line of Section <b>2435</b> Feet from <input type="checkbox"/> East / <input checked="" type="checkbox"/> West Line of Section <b>Haskell</b> County
Type of Pit: <input type="checkbox"/> Emergency Pit <input type="checkbox"/> Burn Pit <input type="checkbox"/> Settling Pit <input checked="" type="checkbox"/> Drilling Pit <input type="checkbox"/> Workover Pit <input type="checkbox"/> Haul-Off Pit <small>(If WP Supply API No. or Year Drilled)</small>	Pit is: <input checked="" type="checkbox"/> Proposed <input type="checkbox"/> Existing If Existing, date constructed: Pit capacity: <b>16000</b> (bbls)	
Is the pit located in a Sensitive Ground Water Area? <input type="checkbox"/> Yes <input checked="" type="checkbox"/> No		Chloride concentration: _____ mg/l <small>(For Emergency Pits and Settling Pits only)</small>
Is the bottom below ground level? <input checked="" type="checkbox"/> Yes <input type="checkbox"/> No	Artificial Liner? <input type="checkbox"/> Yes <input checked="" type="checkbox"/> No	How is the pit lined if a plastic liner is not used? <b>Bentonite &amp; Cuttings</b>
Pit dimensions (all but working pits): <b>150</b> Length (feet) <b>150</b> Width (feet) <b>N/A: Steel Pits</b> Depth from ground level to deepest point: <b>4</b> (feet)		
If the pit is lined give a brief description of the liner material, thickness and installation procedure.		Describe procedures for periodic maintenance and determining liner integrity, including any special monitoring.
Distance to nearest water well within one-mile of pit <b>566</b> feet Depth of water well <b>695</b> feet		Depth to shallowest fresh water <b>368</b> feet. Source of information: _____ measured _____ well owner _____ electric log <input checked="" type="checkbox"/> KDWR
<b>Emergency, Settling and Burn Pits ONLY:</b> Producing Formation: _____ Number of producing wells on lease: _____ Barrels of fluid produced daily: _____ Does the slope from the tank battery allow all spilled fluids to flow into the pit? <input type="checkbox"/> Yes <input type="checkbox"/> No		<b>Drilling, Workover and Haul-Off Pits ONLY:</b> Type of material utilized in drilling/workover: <b>Fresh Water Mud</b> Number of working pits to be utilized: <b>1</b> Abandonment procedure: <b>Evaporation and Backfill</b> Drill pits must be closed within 365 days of spud date.
I hereby certify that the above statements are true and correct to the best of my knowledge and belief.		
<b>10/15/2008</b> Date		 Signature of Applicant or Agent

15-081-21848-00-00

<b>KCC OFFICE USE ONLY</b>			
Date Received: <b>10/17/08</b>	Permit Number: _____	Permit Date: <b>10/17/08</b>	Lease Inspection: <input type="checkbox"/> Yes <input checked="" type="checkbox"/> No