

15-065-00351-00-00

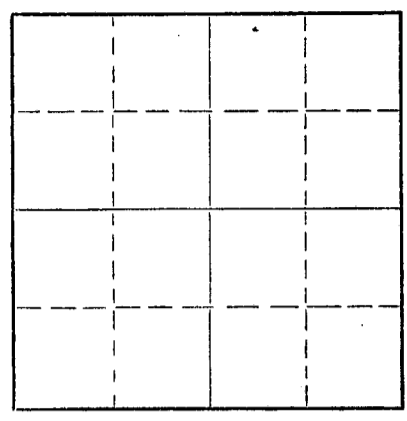
STATE OF KANSAS  
STATE CORPORATION COMMISSION

WELL PLUGGING RECORD

Give All Information Completely  
Make Required Affidavit  
Mail or Deliver Report to:  
Conservation Division  
State Corporation Commission  
800 Bitting Building  
Wichita, Kansas

Graham County. Sec. 15 Twp. 10S Rge. (E) 21W  
Location as "NE/CNW/SW" or footage from lines SW SW SW  
Lease Owner Jones, Shelburne & Farmer, Inc.  
Lease Name Charlie Well No. 1  
Office Address Russell, Kansas  
Character of Well (completed as Oil, Gas or Dry Hole) Dry  
Date well completed 10-16 1952  
Application for plugging filed 10-16 1952  
Application for plugging approved 10-16 1952  
Plugging commenced 10-16 1952  
Plugging completed 10-16 1952  
Reason for abandonment of well or producing formation Dry

NORTH



Locate well correctly on above  
Section Plat

If a producing well is abandoned, date of last production Never Produced 19      
Was permission obtained from the Conservation Division or its agents before plugging was commenced? yes

Name of Conservation Agent who supervised plugging of this well Elden Petty  
Producing formation      Depth to top      Bottom      Total Depth of Well 3822 Feet  
Show depth and thickness of all water, oil and gas formations.

OIL, GAS OR WATER RECORDS

CASING RECORD

FORMATION	CONTENT	FROM	TO	SIZE	PUT IN	PULLED OUT
				8 5/8	168'	None

Describe in detail the manner in which the well was plugged, indicating where the mud fluid was placed and the method or methods used in introducing it into the hole. If cement or other plugs were used, state the character of same and depth placed, from      feet to      feet for each plug set.

1. Filled hole with heavy mud
2. Pushed plug to 160'
3. Dumped 1/2 sack hulls on top of plug
4. Mixed 15 sacks cement and dumped on top of hulls.
5. Filled hole to top
6. Pushed plug to 40'
7. Dumped in 1/2 sack hulls.
8. Mixed 10 sacks cement and filled hole to top with same.

(If additional description is necessary, use BACK of this sheet)

Name of Plugging Contractor Jones, Shelburne & Farmer, Inc.  
Address Russell, Kansas

STATE OF      COUNTY OF Wichita, ss. Rec'd 10-23-52  
(employee of owner) or (owner or operator) of the above-described well, being first duly sworn on oath, says: That I have knowledge of the facts, statements, and matters herein contained and the log of the above-described well as filed and that the same are true and correct. So help me God.

(Signature) John W. Farmer  
(Address)     

SUBSCRIBED AND SWORN to before me this 20th day of October, 1952  
My commission expires April 23, 1956  
Bonnie Perryhill Notary Public.

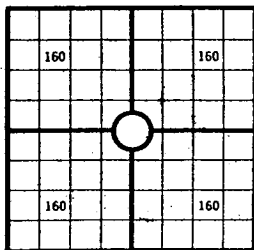


24-2675-5 2-52-20M

PLUGGING  
FILE SEC 15 T 10 R 21W  
BOOK 53 LINE 28

ADDRESS Russell, Kansas

Give detailed description and thickness of all formations drilled through, contents of sand; whether dry, water, oil or gas.

640 Acres  
N

Locate well correctly

COUNTY Graham SEC. 15 TWP. 10S RGE. 21WCOMPANY OPERATING Jones, Shelburne & Farmer, Inc.OFFICE ADDRESS Russell, KansasFARM NAME Charlie WELL NO. 1DRILLING STARTED 10-6-52 DRILLING FINISHED 10-16-52

DATE OF FIRST PRODUCTION \_\_\_\_\_ COMPLETED \_\_\_\_\_

WELL LOCATED SW 1/4 SW 1/4 SW 1/4 North of South

Line and \_\_\_\_\_ ft. East of West Line of Quarter Section

Elevation (Relative to sea level) DERRICK FLOOR 220 GROUND \_\_\_\_\_

CHARACTER OF WELL (Oil, gas or dryhole) \_\_\_\_\_

## OIL OR GAS SANDS OR ZONES

Name	From	To	Name	From	To
1			4		
2			5		
3			6		

## Perforating Record If Any

## Shot Record

Formation	From	To	No. of Shots	Formation	From	To	Size of Shot

## CASING RECORD

Amount Set								Amount Pulled		Packer Record	
Size	Wt.	Thds.	Make	Ft.	In.	Ft.	In.	Size	Length	Depth Set	Make
8 5/8	24	8	LW	168							

Liner Record: Amount \_\_\_\_\_ Kind \_\_\_\_\_ Top \_\_\_\_\_ Bottom \_\_\_\_\_

## CEMENTING AND MUDDING

Size	Amount Set		Sacks Cement	Chemical		Method of Cementing	Amount	Mudding Method	Results (See Note)
	Ft.	In.		Gal.	Make				
8 5/8	168		100						

Note: What method was used to protect sands if outer strings were pulled? \_\_\_\_\_

NOTE: Were bottom hole plugs used? \_\_\_\_\_ If so, state kind, depth set and results obtained \_\_\_\_\_

## TOOLS USED

Rotary Tools were used from \_\_\_\_\_ feet to \_\_\_\_\_ feet. Cable tools were used from \_\_\_\_\_ feet to \_\_\_\_\_ feet, and from \_\_\_\_\_ feet to \_\_\_\_\_ feet, and from \_\_\_\_\_ feet to \_\_\_\_\_ feet.

Type Rig \_\_\_\_\_

## INITIAL PRODUCTION TEST

Describe initial test: whether by flow through tubing or casing or by pumping \_\_\_\_\_

Amount of Oil Production \_\_\_\_\_ bbls. Size of choke, if any \_\_\_\_\_ Length of test \_\_\_\_\_ Water

Production \_\_\_\_\_ bbls. Gravity of oil \_\_\_\_\_ Type of Pump if pump is used, describe \_\_\_\_\_

Formation	Top	Bottom	Formation	Top	Bottom
Cellar	0	146			
Shale	146	850			
Sand	850	1400			
Shale	1400	1600			
Shale & Shells	1600	1680			
Anhydrite	1680	1725			
Shale & Shells	1725	2105			
Shale & Lime	2105	2880			
Lime & Shale	2880	3460			
Lime	3460	3710			
Lime & Shale	3710	3805			
Conglomerate	3805	3809			
Arbuckle 380	3809	3822			

TOPS:

Elevation 2203 R. B.

Heebner 3444


~~XXXXXXXXXX~~

Kansas City 3483

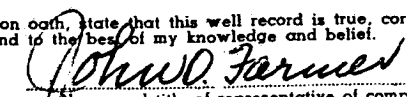
Arbuckle 3809

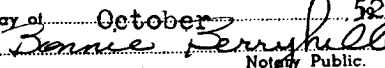
Total Depth 3832

D &amp; A



I, the undersigned, being first duly sworn upon oath, state that this well record is true, correct and complete according to the records of this office and to the best of my knowledge and belief.

  
 VICE PRESIDENT and title of representative of company

 Subscribed and sworn to before me this 20th day of October, 1952  
 My Commission expires April 23, 1956   
 Notary Public.

 FARM NAME Charlie COUNTY Graham WELL NO. 1 TWP. 10S RGE. 21W SEC. 15