


15-065-20564-00-00

STATE OF KANSAS
STATE CORPORATION COMMISSION

Form CP-4

Give All Information Completely
Make Required Affidavit
Mail or Deliver Report to:
Conservation Division
State Corporation Commission
P. O. Box 17027
Wichita, Kansas 67217
NORTH

WELL PLUGGING RECORD



Locate well correctly on above
Section Plat

Graham County, Sec. 17 Twp. 10 Rge. 21 (E) (W)

Location as "NE/CNW&SW" or footage from lines E/2 SW NE
Lease Owner Murfin Drilling Company
Lease Name Grecian #1 Well No. _____
Office Address Russell, Kansas 67665
Character of Well (completed as Oil, Gas or Dry Hole) _____
Date well completed _____ 19____
Application for plugging filed _____ 19____
Application for plugging approved _____ 19____
Plugging commenced 9/4-73 _____ 19____
Plugging completed 9/6-73 _____ 19____
Reason for abandonment of well or producing formation depleted.

If a producing well is abandoned, date of last production _____ 19____
Was permission obtained from the Conservation Division or its agents before plugging was commenced? yes

Name of Conservation Agent who supervised plugging of this well Nichols
Producing formation _____ Depth to top _____ Bottom _____ Total Depth of Well 4354' Feet
Show depth and thickness of all water, oil and gas formations.

OIL, GAS OR WATER RECORDS

CASING RECORD

FORMATION	CONTENT	FROM	TO	SIZE	PUT IN	PULLED OUT
				8-5/8	328 177	none
				5 1/2"	4282 3893	2907'

Describe in detail the manner in which the well was plugged, indicating where the mud fluid was placed and the method or methods used in introducing it into the hole. If cement or other plugs were used, state the character of same and depth placed, from _____ feet to _____ feet for each plug set.

Checked hole, set plug at 3600' and sanded to 3550', dumped 5 sacks cement. Loaded hole, shot pipe at 2095', 2900', pulled 92 joints. Squeezed well with 5 sacks hulls, 13 sacks gel, 110 cement, 10 gel, 30 cement, 2 gel and 10 cement.

PLUGGING COMPLETE.

RECEIVED
STATE CORPORATION COMMISSION
SEP 19 1973
09-19-1973
CONSERVATION DIVISION
Wichita, Kansas

Name of Plugging Contractor KELSO CASING PULLING
Address CHASE, KANSAS

STATE OF KANSAS, COUNTY OF RICE, ss.
R. DARRELL KELSO (employee of owner) or (owner or operator) of the above-described well, being first duly sworn on oath, says: That I have knowledge of the facts, statements, and matters herein contained and the log of the above-described well as filed and that the same are true and correct. So help me God.

(Signature) R. Darrell Kelso
CHASE, KANSAS (Address)

SUBSCRIBED AND SWORN TO before me this 12th day of September, 19 73

MARGARET MELCHER
NOTARY PUBLIC
Rice County, Kansas
My Commission Expires
Feb. 15, 1975

My commission expires

Margaret Melcher
Notary Public.

WELL LOG

15-065-20564-00-00

COMPANY MURFIN DRILLING COMPANY

SEC. 17 T. 10S R. 21W

FARM GRECIAN

NO. #1

LOC. E/2 SW NE

RIG. NO. 15

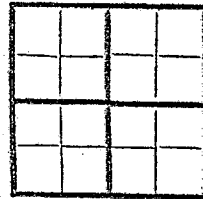
TOTAL DEPTH 3897' RTD

COUNTY Graham, KANSAS

COMM. 9-9-72

COMP. 9-20-72

CONTRACTOR Murfin Drilling Company



CASING

20 10
15 8 5/8" w/135 sx @ 177'
12 6
13 5 1/2" w/150 sx @ 3893'

ELEVATION 2286' GL

PRODUCTION Oil

FIGURES INDICATE BOTTOM OF FORMATIONS

Anhydrite		
Top	1775'	(+511)
Base	1813'	(+473)
Topeka	3298'	(-1012)
Heebner	3507'	(-1221)
Toronto	3532'	(-1246)
LKC	3549'	(-1263)
Simpson	3881'	(-1595)
Arbuckle	3892'	(-1606)
RTD	3897'	(-1611)

RECEIVED
STATE CORPORATION COMMISSION
AUG 30 1973
08-30-1973
CONSERVATION DIVISION
Wichita, Kansas


State of Kansas

County of Sedgwick

ss:

I, James R. Daniels of the Murfin Drilling Company Company

upon oath state that the above and foregoing is a true and correct copy of the log of the Grecian #1 well.



Subscribed and sworn to before me this 21st day of September 19 72

JAMES R. DANIELS

My Commission Expires: March 2, 1974

NOTARY PUBLIC