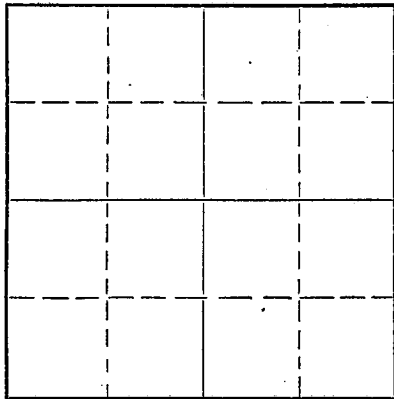


WELL PLUGGING RECORD

Give All Information Completely
Make Required Affidavit
Mail or Deliver Report to:
Conservation Division
State Corporation Commission
800 Bitting Building
Wichita, Kansas

NORTH



Locate well correctly on above
Section Plat

Graham County, Sec. 18 Twp. 10 Rge. 21 (E) W (W)

Location as "NE/CNW $\frac{1}{4}$ SW $\frac{1}{4}$ " or footage from lines SW SW SE

Lease Owner B & R Drilling, Inc.

Lease Name Means Well No. 1

Office Address Russell, Kansas

Character of Well (completed as Oil, Gas or Dry Hole) Dry Hole

Date well completed 3/4/52 19

Application for plugging filed 3/3/52 19

Application for plugging approved 3/3/52 19

Plugging commenced 3/4/52 19

Plugging completed 3/4/52 19

Reason for abandonment of well or producing formation Dry Hole

If a producing well is abandoned, date of last production 19

Was permission obtained from the Conservation Division or its agents before plugging was commenced? Yes

Name of Conservation Agent who supervised plugging of this well Eldon Petty

Producing formation Depth to top Bottom Total Depth of Well 4032 Feet

Show depth and thickness of all water, oil and gas formations.

OIL, GAS OR WATER RECORDS


CASING RECORD

Formation	Content	From	To	Size	Put In	Pulled Out
				8 5/8"	180	None

Describe in detail the manner in which the well was plugged, indicating where the mud fluid was placed and the method or methods used in introducing it into the hole. If cement or other plugs were used, state the character of same and depth placed, from feet to feet for each plug set.

PLUGGING RECORD

Filled hole to 170' with heavy mud-wooden plug @ 170', 1 1/2 sacks hulls and 15 sacks cement. Filled hole to 20' with heavy mud-wooden plug, tied to surface pipe, at 20' feet 10 sacks cement



MAR 18 1952
03-18-1952

(If additional description is necessary, use BACK of this sheet)

Name of Plugging Contractor

Address

STATE OF KANSAS, COUNTY OF RUSSELL, ss.

W. A. Michaelis, Jr. (employee of owner) or (owner or operator) of the above-described well, being first duly sworn on oath, says: That I have knowledge of the facts, statements, and matters herein contained and the log of the above-described well as filed and that the same are true and correct. So help me God.


(Signature) W. A. Michaelis, Jr.

Russell, Kansas

(Address)

SUBSCRIBED AND SWORN to before me this 14th day of March, 1952

My commission expires 6-17-54



Clara Sumner
Notary Public.

PLUGGING
FILE SEC 18 T 10 R 21
BOOK PAGE 149 LINE 16

15-065-00344-00-00

B & R Drilling, Inc.
Means #1

SW SW SE of Sec. 18-10-21
Graham County, Kansas

Total Depth: 4032'
Comm. 2/16/52
Comp. 3/4/52

Casing

Cement

8 5/8" Set @ 180'

130 sacks Lone Star

Formation

Depth

Surface soil-clay	10
Sand-shale	40
Shale-shells	655
Shale-sand-shells	1700
Red roc ks-shale	1768
Anhydrite	1812
Shale-shells	1830
Shale-lime	2105
Shale-lime-shells	2295
Shale-lime	3592
- Lime	3856
- Conglomerate	3883
- Lime	3912
- Cherty Conglomerate	4005
- Cherty Lime	4019
- Arbuckle Lime	4032'

STATE OF KANSAS)
) ss
RUSSELL COUNTY)

I hereby certify that the above information is true and correct to the best of my knowledge.

-----*Cora Bety*-----

Subscribed and sworn to before me this 14th day of March, 1952.

-----*Cora Hussman*-----
Notary Public

My commission expires: 6-17-54.

03-18-1952

DRILLING
FILE NO. 18-10-21-44
PAGE 149 LINE 16