

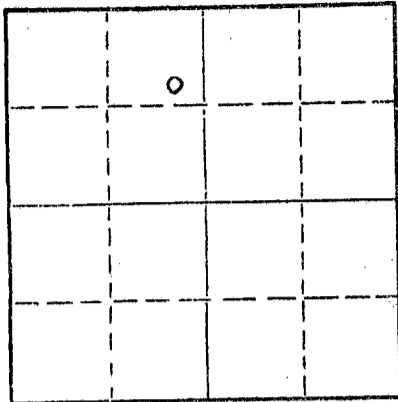
15-065-19116-00-00

STATE OF KANSAS  
STATE CORPORATION COMMISSION

Give All Information Completely  
Make Required Affidavit  
Mail or Deliver Report to:  
Conservation Division  
State Corporation Commission  
P. O. Box 17027  
Wichita, Kansas 67217  
NORTH

WELL PLUGGING RECORD

Graham County, Sec. 12 Twp. 9 Rge. 25 (E) (W)  
Location as "NE/CNW/SW" or footage from lines SE/4 NE/4 NW/4  
Lease Owner EMPIRE DRILLING COMPANY  
Lease Name CLARK C Well No. #2  
Office Address 650 4th National Bldg. 120 N. Mkt. Wichita, Ks. 67202  
Character of Well (completed as Oil, Gas or Dry Hole) Oil  
Date well completed 9-29 19 64  
Application for plugging filed 1-6 19 75  
Application for plugging approved 1-8 19 75  
Plugging commenced 3-1 19 75  
Plugging completed 3-5 19 75  
Reason for abandonment of well or producing formation Pipe collapsed in Cedar Hills section  
If a producing well is abandoned, date of last production 1-1 19 75  
Was permission obtained from the Conservation Division or its agents before plugging was commenced? yes  
Name of Conservation Agent who supervised plugging of this well Balthazor  
Producing formation L KC Depth to top 3880 Bottom 4031' Total Depth of Well 4031 Feet  
Show depth and thickness of all water, oil and gas formations.



Locate well correctly on above Section Plat

OIL, GAS OR WATER RECORDS

CASING RECORD

FORMATION	CONTENT	FROM	TO	SIZE	PUT IN	PULLED OUT

Describe in detail the manner in which the well was plugged, indicating where the mud fluid was placed and the method or methods used in introducing it into the hole. If cement or other plugs were used, state the character of same and depth placed, from \_\_\_\_\_ feet to \_\_\_\_\_ feet for each plug set.

Sanded up 4,006 to 3,406 Dumped 5 sacks cement.  
Plug back to 3,373'

Pumped through 8 5/8" 4 sacks hulls  
14 sacks jell  
70 sacks 50-50 POZ 6% jell  
11 sacks jell  
Release plug  
45 sacks 50-50 POZ

Pumped in with Halliburton

Plugging completed

(If additional description is necessary, use BACK of this sheet)

Name of Plugging Contractor Poe Well Service #752  
Address Oberlin, Kansas

STATE OF KANSAS, COUNTY OF SEDGWICK, SS.  
Dan J. Kornfeld

(owner or operator) of the above-described well, being first duly sworn on oath, says: That I have knowledge of the facts, statements, and matters herein contained and the log of the above-described well as filed and that the same are true and correct. So help me God.

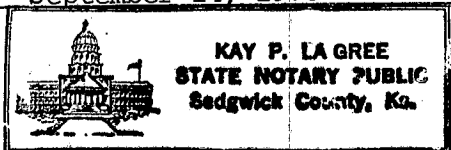
(Signature)

Dan J. Kornfeld  
650 4th Natl. Bank Bldg. Wichita, Ks. 67202  
(Address)

SUBSCRIBED AND SWORN TO before me this 11th day of March, 19 75

Kay P. LaGree  
Notary Public.

My commission expires September 14, 1976



15-065-01090-00-00

LOG

**COMPANY:** Time Petroleum Associates and  
 Empire Drilling Company  
**CONTRACTOR:** Empire Drilling Company  
**FARM:** Clark C #1  
**LOCATION:** NW NW NE Section 12-9S-25W, Graham County, Kansas  
**COMMENCED:** June 25, 1963 **ELEVATION:** 2513 KB  
**COMPLETED:** July 6, 1963 **POTENTIAL:** Producer

0	to	150	Surface Hole
150	to	1420	Shale & Shells
1420	to	1975	Shale & Sand
1975	to	2208	Shale & Shells
2208	to	2245	Anhydrite
2245	to	2330	Shale - Shells
2330	to	2500	Broken Shale
2760	to	2909	Shale & Lime Streaks
2909	to	3010	Lime
3010	to	3130	Lime & Shale
3130	to	3365	Lime
3365	to	3460	Shale
3460	to	3550	Lime & Shale
3550	to	3825	Lime
3825	to	3875	Cherty Lime
3875	to	3930	Lime
3930	to	3978	Lime & Shale
3978	to	4002	Lime
4002	to	4020	Lime & Shale
4020	to	4455	Lime
4055	to	4060	Shale
4060			Rotary Total Depth


**SET:** 159' of 8 5/8" with 100 sacks cement.  
 4050' of 5 1/2" with 75 sacks cement.

**SCHLUMBERGER ELECTRIC LOG TOPS:**


Heebner	3796	-1283
Toronto	3821	-1308
Lansing	3834	-1321
Base Kansas City	4057	-1544
Log Total Depth	4060	

**CERTIFICATION**


I, Dan J. Kornfeld, do hereby certify that the above and foregoing is a true and correct copy of the log on the Clark C #1, NW NW NE Section 12-9S-25W, Graham County, Kansas, as reflected by the files of Empire Drilling Company.


  
 Dan J. Kornfeld

Subscribed and sworn to before me, a Notary Public, within and for Sedgwick County, Kansas, this 11th day of July, 1963.

  
 Lucille H. Harr, Notary Public

My commission expires October 21, 1966





15-065-19116-00-00

650 FOURTH NATIONAL BANK BLDG.

TELEPHONE AM 7-5211

WICHITA, KANSAS 67202

January 7, 1975

RECEIVED  
STATE CORPORATION COMMISSION  
JAN 8 1975  
CONSERVATION DIVISION  
Wichita, Kansas

State Corporation Commission  
Conservation Division  
P. O. Box 17027  
Wichita, Kansas 67217

Gentlemen:


Enclosed please find Well Plugging Application Forms for the following two wells:

Clark C #1      NW/4 NW/4 NE/4 12-9-25W, Graham

Clark C #2      SE/4 NE/4 NW/4 12-9-25W, Graham

Very truly yours,

EMPIRE DRILLING COMPANY



Dan J. Kornfeld

DJK:kl  
Encls.