


Give All Information Completely
Make Required Affidavit
Mail or Deliver Report to:
Conservation Division
State Corporation Commission
212 North Market, Insurance Bldg.
Wichita, Kansas

15-065-20408-0000
WELL PLUGGING RECORD

NORTH



Locate well correctly on above
Section Plat

Graham County. Sec. 12 Twp. 9 Rge. 25W (E) (W)
Location as "NE/CNW%SW%" or footage from lines SW SW NE
Lease Owner A. J. Gebert
Lease Name Clark Well No. #2
Office Address 700 Brown Building, Wichita, Kansas 67202
Character of Well (completed as Oil, Gas or Dry Hole) Dry Hole
Date well completed 1/23/71 19
Application for plugging filed 1/23/71 19
Application for plugging approved 1/23/71 19
Plugging commenced 1/23/71 19
Plugging completed 1/23/71 19
Reason for abandonment of well or producing formation Dry hole

If a producing well is abandoned, date of last production _____ 19____
Was permission obtained from the Conservation Division or its agents before plugging was commenced? Yes

Name of Conservation Agent who supervised plugging of this well Bill Nichols
Producing formation _____ Depth to top _____ Bottom _____ Total Depth of Well 3850 Feet
Show depth and thickness of all water, oil and gas formations.

OIL, GAS OR WATER RECORDS

CASING RECORD

FORMATION	CONTENT	FROM	TO	SIZE	PUT IN	PULLED OUT
		0	238'	8 5/8"		

Describe in detail the manner in which the well was plugged, indicating where the mud fluid was placed and the method or methods used in introducing it into the hole. If cement or other plugs were used, state the character of same and depth placed, from _____ feet to _____ feet for each plug set.

Plugged through drill pipe @ 1250' w/100 sacks cement
Plugged through drill pipe @ 245' w/25 sacks cement
Plugged through drill pipe @ 40' w/10 sacks cement


RECEIVED
STATE CORPORATION COMMISSION
JAN 26 1971
CONSERVATION DIVISION
Wichita, Kansas
1-26-71

(If additional description is necessary, use BACK of this sheet)
Name of Plugging Contractor Chief Drilling Co., Inc.
Address Suite 905 Century Plaza, Wichita, Kansas 67202

STATE OF KANSAS, COUNTY OF SEDGWICK
Jim Robinson contractor, ss.
(employee of ~~owner~~ or ~~owner's operator~~) of the above-described well, being first duly sworn on oath, says: That I have knowledge of the facts, statements, and matters herein contained and the log of the above-described well as filed and that the same are true and correct. So help me God.

(Signature) Jim Robinson
Suite 905 Century Plaza, Wichita, Kansas 67202
(Address)

SUBSCRIBED AND SWORN to before me this 25th day of January, 1971
Karen E. Duarte
February 16, 1974
Karen E. Duarte
Notary Public.



15-065-20408-0000

RECEIVED
STATE CORPORATION COMMISSION

JAN 27 1971

1-27-71

WELL LOG CONSERVATION DIVISION
Wichita, Kansas

A. J. Gebert
700 Brown Building
Wichita, Kansas 67202

#2 Clark
SW SW NE Sec. 12-9-25W
Graham County, Kansas

CONTRACTOR: Chief Drilling Co., Inc.
CASING RECORD: Set 238' of 8 5/8" casing with
160 sacks H.A. 5 Common quickset

COMMENCED: 1/18/71
COMPLETED: 1/23/71

<u>FORMATION</u>	<u>FROM</u>	<u>TO</u>	<u>ELEVATION</u>
Sand & clay	0	238	2497 Gr.
Shale & sand	238	2005	2499 D.F.
Shale, shells & red bed	2005	2201	2502 K.B.
Anhydrite	2201	2237	<u>FORMATION TOPS</u>
Shale & shells	2237	2620	Anhydrite 2201 + 301
Shale & lime	2620	3850	Base 2237
Total Depth	3850		Topeka 3582 -1080
			Heebner 3798 -1296
			Toronto 3824 -1322
			Lansing 3837 -1335
			RTD 3850 -1348

No Log


STATE OF KANSAS, COUNTY OF SEDGWICK) ss:

I hereby certify that the above is a true and correct copy of the Driller's Log of the well drilled in the SW SW NE of Section 12-9-25W, Graham County, Kansas, to the best of my knowledge and belief.

CHIEF DRILLING CO., INC. Contractor
Jim Robinson
Jim Robinson, Office Manager

Subscribed and sworn to before me this 26th day of January, 1971.

Karen E. Duarte
Karen E. Duarte, Notary Public



MY COMMISSION EXPIRES: February 16, 1974

15-065-20408-00-00

August 2, 1971

Re: Clark Well No. 2
SW SW NE 12-9S-25W
Graham County, Kansas
Invoice No. 3267-W

Mr. A. J. Gebert
700 Brown Building
Wichita, Kansas 67202

Dear Sir:

According to our records, you are in violation of the State Rules and Regulations in regard to plugging procedures in the State of Kansas.

Our records show that your Clark Well No. 2, located SW SW NE of Section 12-9S-25W, Graham County, Kansas, was plugged and abandoned under supervision of our District Plugging Supervisor, Mr. W. L. Nichols, on January 22, 1971, at a total depth of 3850 feet. Our records also indicate that we have mailed you several invoice notices requesting the required plugging fee in the amount of \$38.50, but you have, to date, ignored our invoices, therefore, you are in violation of State Rule 82-2-309.

This letter is to advise you that if we do not receive your check in this office to cover the full amount of the plugging fee within ten (10) days from date hereof, this matter will be referred to our legal department for appropriate action.

Very truly yours,

J. Lewis Brock, Administrator

JLB:ms

cc: Robert Hammer, Legal Department
Assistant General Counsel
State Office Building
Topeka, Kansas 66612

Chief Drilling Co., Inc.
905 Century Plaza
Wichita, Kansas 67202

Recd. 5/10/72
CP# 219-A. J. Gebert
BL