

15-065-20318-00-00

Give All Information Completely
Make Required Affidavit
Mail or Deliver Report to:
Conservation Division
State Corporation Commission
212 No. Market
Wichita, Kansas

WELL PLUGGING RECORD

Graham County. Sec. 12 Twp. 9S Rge. 25 (E) W (W)

Location as "NE/CNW/SW" or footage from lines N/2 SE NW

Lease Owner Glenn N. Rupe

Lease Name Clark Well No. 1

Office Address 222 Brown Building

Character of Well (completed as Oil, Gas or Dry Hole) D&A

Date well completed April 11, 1970

Application for plugging filed April 11, 1970

Application for plugging approved April 11, 1970


Plugging commenced April 11, 1970

Plugging completed April 11, 1970

Reason for abandonment of well or producing formation D&A

If a producing well is abandoned, date of last production 19

Was permission obtained from the Conservation Division or its agents before plugging was commenced? Yes



Locate well correctly on above Section Plat

Name of Conservation Agent who supervised plugging of this well W. L. Nichols

Producing formation _____ Depth to top _____ Bottom _____ Total Depth of Well 4065 Feet

Show depth and thickness of all water, oil and gas formations.

OIL, GAS OR WATER RECORDS

CASING RECORD

FORMATION	CONTENT	FROM	TO	SIZE	PUT IN	PULLED OUT
				8 5/8"	201.70'	-0-

Describe in detail the manner in which the well was plugged, indicating where the mud fluid was placed and the method or methods used in introducing it into the hole. If cement or other plugs were used, state the character of same and depth placed, from _____ feet to _____ feet for each plug set.

Plugged hole w/70 sx @ 1200',
20 sx @ 215', 10 sx @ 40'

RECEIVED
STATE CORPORATION COMMISSION
APR 17 1970
CONSERVATION DIVISION
Wichita, Kansas

4-17-70

(If additional description is necessary, use BACK of this sheet)


Name of Plugging Contractor Red Tiger Drilling Company
Address 1720 Wichita Plaza, Wichita, Kansas 67202

STATE OF Kansas, COUNTY OF Sedgwick, ss.

George A. Angle (owner or operator) of the above-described well, being first duly sworn on oath, says: That I have knowledge of the facts, statements, and matters herein contained and the log of the above-described well as filed and that the same are true and correct. So help me God.

(Signature) George A. Angle
1720 Wichita Plaza, Wichita, Kansas
(Address)

SUBSCRIBED AND SWORN to before me this 14th day of April, 19 70



10/25/72

Gloria Fawcett
Notary Public.

15-065-20318-00-00

RECEIVED
STATE CORPORATION COMMISSION
APR 17 1970
CONSERVATION DIVISION
Wichita, Kansas

4-17-70

DRILLERS LOG

No. 1 Clark

CASING RECORD:

8 5/8" @ 209'
w/150 sx cement

COMPANY:

Glenn N. Rupe

DESCRIPTION:

CONTRACTOR: Red Tiger Drilling Co.

N/2 SE NW
12-9S-25W

COMMENCED: March 30, 1970

Graham County,
Kansas

COMPLETED: April 11, 1970

ELEVATION: 2509 K.B.

TOTAL DEPTH: 4065'

FORMATION

FROM

TO

REMARKS


Shale	0	1590	
Shale, Sand	1590	2000	
Shale w/Lime Streaks	2000	2199	
Anhydrite	2199	2237	
Shale & Lime	2237	2430	
Shale, Lime, Shells	2430	2660	
Shale & Lime	2660	3445	
Lime	3445	4065	

I certify that this is a true and correct copy of the above log to the best of my knowledge.

RED TIGER DRILLING COMPANY

George A. Angle
George A. Angle, Owner

Subscribed and sworn to before me this 14th day of April, 1970.



Gloria Fawcett
Notary Public

My Commission Expires:

April 25/72