

15-065-20474-00-00

STATE OF KANSAS  
STATE CORPORATION COMMISSION

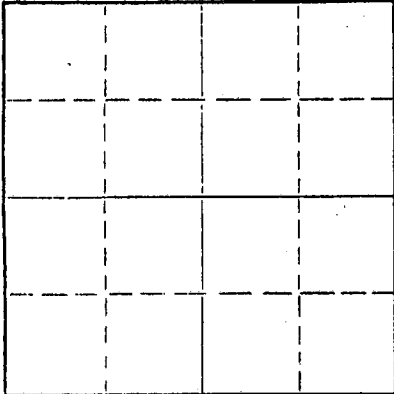
Form CP-4

Give All Information Completely  
Make Required Affidavit  
Mail or Deliver Report to:  
Conservation Division  
State Corporation Commission  
212 No. Market  
Wichita, Kansas 67202

WELL PLUGGING RECORD

Graham County, Sec. 13 Twp. 9 Rge. 25 (E) W (W)

Location as "NE/CNW/SW" or footage from lines NW NW SW  
Lease Owner Dreiling Oil, Inc.  
Lease Name Schamberger Well No. 1  
Office Address Route #2, Victoria, Kansas 67671  
Character of Well (completed as Oil, Gas or Dry Hole) Dry Hole  
Date well completed 7-17 19 71  
Application for plugging filed 7-17 19 71  
Application for plugging approved 7-17 19 71  
Plugging commenced 7-17 19 71  
Plugging completed 7-17 19 71  
Reason for abandonment of well or producing formation Dry Hole



Locate well correctly on above  
Section Plat

If a producing well is abandoned, date of last production \_\_\_\_\_ 19\_\_\_\_  
Was permission obtained from the Conservation Division or its agents before plugging was commenced? Yes

Name of Conservation Agent who supervised plugging of this well Bill Nichols  
Producing formation \_\_\_\_\_ Depth to top \_\_\_\_\_ Bottom \_\_\_\_\_ Total Depth of Well \_\_\_\_\_ Feet  
Show depth and thickness of all water, oil and gas formations.

OIL, GAS OR WATER RECORDS

CASING RECORD

FORMATION	CONTENT	FROM	TO	SIZE	PUT IN	PULLED OUT
Surface Pipe				8 5/8"	213'	

Describe in detail the manner in which the well was plugged, indicating where the mud fluid was placed and the method or methods used in introducing it into the hole. If cement or other plugs were used, state the character of same and depth placed, from \_\_\_\_\_ feet to \_\_\_\_\_ feet for each plug set.

1st plug was set at 1225' with 100 cu. ft. cement  
2nd plug was set at 245' with 25 cu. ft. cement  
3rd plug was set at 40' with 10 cu. ft. cement

RECEIVED  
STATE CORPORATION COMMISSION  
JUL 21 1971  
CONSERVATION DIVISION  
Wichita, Kansas

7-21-71


(If additional description is necessary, use BACK of this sheet)  
Name of Plugging Contractor Dreiling Oil, Inc.  
Address Victoria, Kansas 67671

STATE OF KANSAS, COUNTY OF ELLIS, ss.  
I, Leo F. Dreiling, of Dreiling Oil, Inc. (owner or operator) of the above-described well, being first duly sworn on oath, says: That I have knowledge of the facts, statements, and matters herein contained and the log of the above-described well as filed and that the same are true and correct. So help me God.

(Signature) Leo F. Dreiling  
LEO F. DREILING, ROUTE 2, VICTORIA, KANSAS 67671  
(Address)

Subscribed and Sworn to before me this 19th day of July, 19 71

My commission expires January 13, 1975  
Patty Dreiling  
PATTY DREILING Notary Public.



# DREILING OIL, INC.

Victoria, Kansas 67671

15-069-20474-00-00

## WELL LOG

Company	Dreiling Oil, Inc. Route #2 Victoria, Kansas 67671	Sec. 13	Twp. 9	Rng. 25	
Farm	Schamberger No. 1	Location	NW NW SW		
Total Depth	3976'	County	Graham		
Comm.	7-13-71	Comp.	7-17-71	Elevation:	2555' K. B.
Contractor	Dreiling Oil, Inc. Victoria, Kansas 67671			2552'	D. F.
				2550'	G. R.

Casing Record 213' - 8 5/8"	Cement Record 160 sacks cement	Production: D & A
--------------------------------	-----------------------------------	----------------------

Figures Indicate Bottom of Formations


0' 30' 185' 213' 1505' 1840' 2032' 2240' 2264' 2303' 2680' 2923' 3145' 3283' 3420' 3630' 3750' 3915' 3976'	30' 185' 213' 1505' 1840' 2032' 2240' 2264' 2303' 2680' 2923' 3145' 3283' 3420' 3630' 3750' 3915' 3976' T.D.	Surface Soil & Rock Clay & Sand Blue Shale Shale Shale Sand Red Bed Red Bed Anhydrite Anhydrite Shale Shale & Lime Shale & Lime Shale & Lime Shale & Lime Lime Lime & Shale Lime
--	--	---

RECEIVED  
 STATE CORPORATION COMMISSION  
 JUL 21 1971  
 CONSERVATION DIVISION  
 Wichita, Kansas


7-21-71


STATE OF KANSAS)  
   )ss  
 COUNTY OF ELLIS)

I, Leo F. Dreiling, of Dreiling Oil, Inc., upon oath states that the above and foregoing is a true and correct copy from the Daily Drilling Report from the Chamberger #1.

  
 \_\_\_\_\_  
 LEO F. DREILING

Subscribed and sworn to before me this 19th day of July, 1971.



  
 \_\_\_\_\_  
 PATTY DREILING NOTARY PUBLIC

My Commission Expires: January 13, 1975