

15-065-1915-00-00

STATE OF KANSAS  
STATE CORPORATION COMMISSION

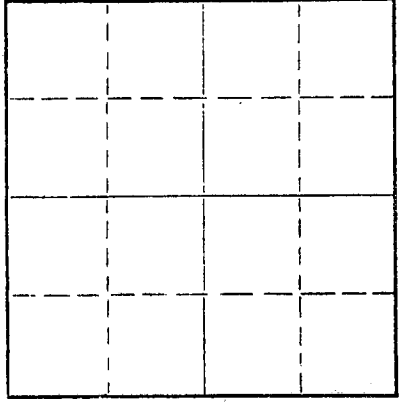
Give All Information Completely  
Make Required Affidavit  
Mail or Deliver Report to:  
Conservation Division  
State Corporation Commission  
211 No. Broadway  
Wichita, Kansas

WELL PLUGGING RECORD

Graham County, Sec. 14 Twp. 9-S Rge. 25 ~~(E)~~ (W)

Location as "NE/CNW%SW%" or footage from lines NW NW NW  
Lease Owner Empire Drilling Company  
Lease Name Paintin Well No. 1  
Office Address 650 Fourth National Bank Building, Wichita 2, Kansas  
Character of Well (completed as Oil, Gas or Dry Hole) Dry Hole  
Date well completed July 14, 1962 19  
Application for plugging filed July 14, 1962 19  
Application for plugging approved July 14, 1962 19  
Plugging commenced July 14, 1962 19  
Plugging completed July 14, 1962 19  
Reason for abandonment of well or producing formation Dry Hole

NORTH



Locate well correctly on above Section Plat

If a producing well is abandoned, date of last production \_\_\_\_\_ 19\_\_\_\_  
Was permission obtained from the Conservation Division or its agents before plugging was commenced? Yes

Name of Conservation Agent who supervised plugging of this well Eldon Petty  
Producing formation \_\_\_\_\_ Depth to top \_\_\_\_\_ Bottom \_\_\_\_\_ Total Depth of Well 4090 Feet  
Show depth and thickness of all water, oil and gas formations.

OIL, GAS OR WATER RECORDS

CASING RECORD

FORMATION	CONTENT	FROM	TO	SIZE	PUT IN	PULLED OUT
	<u>Shells &amp; Surface Sand</u>	<u>0</u>	<u>160</u>	<u>8 5/8"</u>	<u>158'</u>	<u>-0-</u>

Describe in detail the manner in which the well was plugged, indicating where the mud fluid was placed and the method or methods used in introducing it into the hole. If cement or other plugs were used, state the character of same and depth placed, from \_\_\_\_\_ feet to \_\_\_\_\_ feet for each plug set.

Plug set at 550' with 20 sacks cement.  
Plug set at 160' with 20 sacks cement.  
Plug set at 35' with 10 sacks cement.

**RECEIVED**  
STATE CORPORATION COMMISSION  
JUL 25 1962  
CONSERVATION DIVISION  
Wichita, Kansas  
7-25-62

(If additional description is necessary, use BACK of this sheet)

Name of Plugging Contractor Empire Drilling Company  
Address 650 Fourth National Bank Building, Wichita 2, Kansas

STATE OF KANSAS, COUNTY OF SEDGWICK, ss.  
Dan J. Kornfeld (employee of owner) or (owner or operator) of the above-described

well, being first duly sworn on oath, says: That I have knowledge of the facts, statements, and matters herein contained and the log of the above-described well as filed and that the same are true and correct. So help me God.

(Signature) [Signature]  
650-4th Nat'l. Bank Bldg, Wichita 2, Kansas  
(Address)

SUBSCRIBED AND SWORN TO before me this 24th day of July, 19 62

Lucille H. Harr  
Lucille H. Harr Notary Public.



15-069-19115-00-00

LOG

COMPANY: Empire Drilling Company  
 CONTRACTOR: Empire Drilling Company  
 FARM: Paintin # 1  
 LOCATION: NW NW NW Section 14-9S-25W, Graham County, Kansas  
 COMMENCED: July 7, 1962 ELEVATION: 2550 KB  
 COMPLETED: July 14, 1962 POTENTIAL: D & A

\* \* \* \* \*

0	to	160	Surface Sand-Shells
160	to	193	Shale
193	to	1690	Shale & Shells
1690	to	2227	Sand-Shale-Shells
2227	to	2264	Anhydrite
2264	to	2830	Shale & Shells
2830	to	3535	Shale & Lime
3535	to	3805	Lime
3805	to	3925	Lime & Shale
3925	to	4075	Lime
4075	to	4090	Lime & Shale
4090			Rotary Total Depth

SET:

158' of 8 5/8" casing with 75 sacks cement.

SAMPLE LOG TOPS:


Anhydrite	2227	+ 323
Heebner	3841	-1291
Toronto	3865	-1315
Lansing Kansas City	3885	-1335
Total Depth	4090	

**RECEIVED**  
 STATE CORPORATION COMMISSION  
 JUL 25 1962  
 CONSERVATION DIVISION  
 Wichita, Kansas  
 725-62


\* \* \* \* \*

CERTIFICATION

I, Dan J. Kornfeld, do hereby that the above and foregoing is a true and correct copy of the log on the Paintin # 1, NW NW NW of Section 14-9S-25W, Graham County, Kansas, as reflected by the files of Empire Drilling Company.

  
 DAN J. KORNFELD

Subscribed and sworn to before me, a Notary Public, within and for Sedgwick County, Kansas, this 24th day of July, 1962.

  
 Lucille H. Harr, Notary Public

