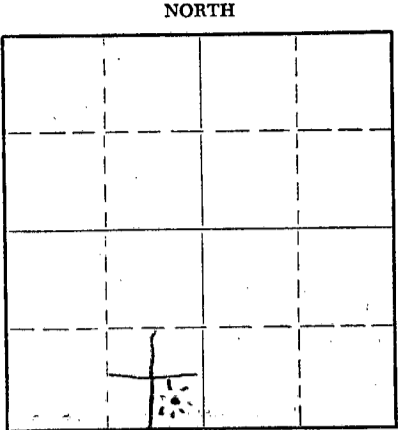


STATE OF KANSAS
STATE CORPORATION COMMISSION

15-065-00215-0000
WELL PLUGGING RECORD

Give All Information Completely
Make Required Affidavit
Mail or Deliver Report to:
Conservation Division
State Corporation Commission
800 Biting Building
Wichita, Kansas

Graham County. Sec. 15 Twp. 9 Rge. 25 (E) (W)



Locate well correctly on above Section Plat

Location as "NE/CNW/SW" or footage from lines SE-SE-SW
Lease Owner A. F. Keating
Lease Name Minium Well No. 1
Office Address 510 Natl. Bank Of Tulsa Bldg. Tulsa Oklahoma
Character of Well (completed as Oil, Gas or Dry Hole) Dry Hole
Date well completed October 16 19 52
Application for plugging filed October 16 19 52
Application for plugging approved October 16 19 52
Plugging commenced 6 P.M. October 16 19 52
Plugging completed 8 P.M. October 16 19 52
Reason for abandonment of well or producing formation Dry Hole

If a producing well is abandoned, date of last production _____ 19____
Was permission obtained from the Conservation Division or its agents before plugging was commenced? Yes

Name of Conservation Agent who supervised plugging of this well Eldon Petty Hays Kansas
Producing formation None Depth to top _____ Bottom _____ Total Depth of Well 4655 Feet
Show depth and thickness of all water, oil and gas formations.

OIL, GAS OR WATER RECORDS

CASING RECORD

FORMATION	CONTENT	FROM	TO	SIZE	PUT IN	PULLED OUT
	Run 192 Ft.	8 5/8	24 Lb.	Csg. Circulated		Cement

Describe in detail the manner in which the well was plugged, indicating where the mud fluid was placed and the method or methods used in introducing it into the hole. If cement or other plugs were used, state the character of same and depth placed, from _____ feet to _____ feet for each plug set.

Filled hole to 185 Ft. with mud Pushed Plug to 185 Run 15 sacks Cement Filled Hole To 40 Ft. Pushed Plug To 40 Ft. Run 1/2 Sack Hulls 10 Sacks Cement Filled To Bottom Of Cellar

RECEIVED
STATE CORPORATION COMMISSION
OCT 18 1952
CONSERVATION DIVISION
Wichita, Kansas


Name of Plugging Contractor Pluged With Co. Tolls
Address 510 Natl. Bank Of Tulsa Bldg. Tulsa, Oklahoma 10-18-52

STATE OF Kansas, COUNTY OF Graham, ss.
Hugh Brittain Employee (employee of owner) or (owner or operator) of the above-described well, being first duly sworn on oath, says: That I have knowledge of the facts, statements, and matters herein contained and the log of the above-described well as filed and that the same are true and correct. So help me God.

(Signature) Hugh Brittain
Box 585 Hill City, Mo
(Address)

SUBSCRIBED AND SWORN TO before me this 17th day of October, 19 52

Bryan B. Parker
Bryan B. Parker, Notary Public.



PLUGGING
FILE SEC 15 T 9 R 252
BOOK PAGE 53 LINE 1

15-068-00215-00-00

Company KEATING DRILLING CO. (510 Natl. Bank of Tulsa Bldg. Tulsa, Ok.)
Farm Minium Well No. 1 Loc. SE SE SW 15-9-25
TD 4655' County Graham, Kans.
Comm. 9/25/52 Comp. 10/15/52 Prod. D & A
Tools Keating Drlg. Co. Elev. 2594 KB
Csg. 196' 8-5/8" Time Log Geolograph
Elec. Log Schlumberger


0- 220 sand, shells
220- 715 shale & sand
715- 950 shale & shells
950-1160 sand
1160-1240 shale & sand
1240-1280 shale
1280-1800 shale & sand
1800-2055 sand
2055-2215 shale & red bed
2215-2255 shale
2255-2295 Anhydrite
(Anh. 2267 due
SLM 3420 = 3432)
2295-2405 shale & red bed
2405-2725 shale
2725-3120 shale & lime
3120-3350 lime & shale
(SLM 3420 = 3432)
3350-3500 shale & lime
3500-3519 shale
3519-3583 lime
3583-3730 lime & shale
3730-3861 lime
3861-3865 shale
3865-3900 shale & lime
3900-4075 lime & shale
4075-4133 shale & lime
4133-4175 lime & shale
4175-4223 shale
4223-4274 shale & lime
4274-4284 lime & shale
Twist-off at 2935'
4284-4514 lime and shale
4514-4520 lime
4520-4585 lime & chert
4585-4654 shale & lime
TD 4655 (drlr's) = 4654 (Schl.)

& Geol. Tops

Anhydrite 2267
Topeka 3654
Heebner 3866
Toronto 3889
L-KC 3904
B/KC 4132
Chty. Cong. 4418
Miss. Cht. 4447
Miss. Li. 4485
Viola 4574
Simp. Sh. 4580
Rew. Arb. 4586
Arb. 4623
TD 4655 = 4654

Good porosity in Arb.

(Twist-off 4284.
Fsg. 10/8 - 10/12/52)



RECEIVED
STATE CORPORATION COMMISSION
OCT 24 1952
CONSERVATION DIVISION
Wichita, Kansas
10-24-52

STATE OF KANSAS, COUNTY OF SEDGWICK SS:

Dale Martin, representative of operator of above described well, being first duly sworn on oath, states: That I have knowledge of the facts, statements and matters herein contained, and the log of the above well as filed, and the same is true and correct. So help me God.

Signature Dale Martin
836 Marcilene, Wichita 17, Kans.

Subscribed and sworn to before me this 22 day of October, 1952.

My commission expires Oct. 17, 1953 Dorothy M. Barber
Notary Public.

