

STATE CORPORATION COMMISSION OF KANSAS
OIL & GAS CONSERVATION DIVISION
WELL COMPLETION OR RECOMPLETION FORM
ACO-1 WELL HISTORY
DESCRIPTION OF WELL AND LEASE

API NO. 15-.....

County..... Sheridan.....

NW SE SW Sec. 27.. Twp. 9S.. Rge. 26W. X West

990 Ft North from Southeast Corner of Section
3030 Ft West from Southeast Corner of Section
(Note: Locate well in section plat below)

Lease Name... L. & K. Simon..... Well #... 1....

Field Name.....

Producing Formation.....

Elevation: Ground..... 2627..... KB..... 2632.....

Operator: License # 5146
Name Rains & Williamson Oil Co., Inc.
Address 435 Page Court, 220 W. Douglas
Wichita, KS 67202
City/State/Zip

Purchaser.....

Operator Contact Person Juanita Green
Phone 265-9686

Contractor: License #
Name Rains & Williamson Oil Co., Inc.

Wellsite Geologist.....
Phone.....

Designate Type of Completion
 New Well Re-Entry Workover
 Oil SWD Temp Abd
 Gas Inj. Delayed Comp.
 Dry Other (Core, Water Supply etc.)

If ONWO: old well info as follows:
Operator,
Well Name,
Comp. Date, Old Total Depth.....

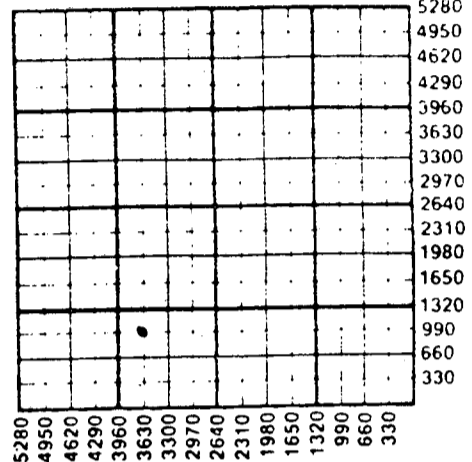
WELL HISTORY

Drilling Method:
 Mud Rotary Air Rotary Cable

1-26-87 2-1-87..... 2-1-87.....
Spud Date Date Reached TD Completion Date
4135'
Total Depth PBSD

Amount of Surface Pipe Set and Cemented at 307' feet
Multiple Stage Cementing Collar Used? Yes No
If yes, show depth set..... feet
If alternate 2 completion, cement circulated
from..... feet depth to..... w/..... SX cmt
Cement Company Name,
Invoice #

Section Plat



WATER SUPPLY INFORMATION

Disposition of Produced Water: Disposal
Docket # Repressuring

Questions on this portion of the ACO-1 call:
Water Resources Board (913) 296-3717

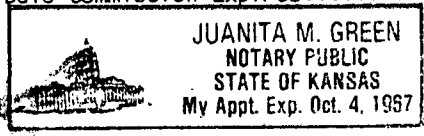
Source of Water:
Division of Water Resources Permit #.....
 Groundwater..... Ft North from Southeast Corner
(Well) Ft West from Southeast Corner of
Sec Twp Rge East West
 Surface Water..... Ft North from Southeast Corner
(Stream, pond etc)..... Ft West from Southeast Corner
Sec Twp Rge East West
 Other (explain).....
(purchased from city, R.W.D. #)

INSTRUCTIONS: This form shall be completed in triplicate and filed with the Kansas Corporation Commission, 200 Colorado Derby Building, Wichita, Kansas 67202, within 120 days of the spud date of any well. Rule 82-3-130, 82-3-107 and 82-3-106 apply. Information on side two of this form will be held confidential for a period of 12 months if requested in writing and submitted with the form. See rule 82-3-107 for confidentiality in excess of 12 months. One copy of all wireline logs and drillers time log shall be attached with this form. Submit CP-4 form with all plugged wells. Submit CP-111 form with all temporarily abandoned wells.

All regulations, rules, orders, and regulations promulgated to regulate the oil and gas industry, have been fully complied with and the statements herein are complete and correct to the best of my knowledge.

Signature Wilson Rains
Title..... President..... Date ... 2-11-87.

Subscribed and sworn to before me this 11 day of February... 1987...
Notary Public.....
Date Commission Expires..... 10-4-87



K.C.C. OFFICE USE ONLY
 Letter of Confidentiality Attached
 Wireline Log Received
 Drillers Timelog Received
Distribution
 KCC SWD/Rep NGPA
 KGS Plug Other (Specify)

Sec 27, Twp. 9, Rge. 26W

Operator Name Rains & Williamson Oil Co., Inc. Lease Name L & K Simon Well # 1

Sec. 27 Twp. 9S Rge. 26W East West County Sheridan

WELL LOG

INSTRUCTIONS: Show important tops and base of formations penetrated. Detail all cores. Report all drill stem tests giving interval tested, time tool open and closed, flowing and shut-in pressures, whether shut-in pressure reached static level, hydrostatic pressures, bottom hole temperature, fluid recovery, and flow rates if gas to surface during test. Attach extra sheet if more space is needed. Attach copy of log.

Drill Stem Tests Taken [] Yes [] No
Samples Sent to Geological Survey [] Yes [] No
Cores Taken [] Yes [] No

Formation Description
[X] Log [] Sample

DST #1 - 3840-3890, 30 (45) 90 (45).
Rec. 780' MW. FP's 83-125, 230-355.
IBHP 1045, FBHP 1004.

DST #2 - 3897-3937, 30 (45) 60 (45).
Rec. 690' SW. FP's 52-125, 240-313.
IBHP 1170, FBHP 1129.

DST #3 - 4005-4096, 30 (45) 30 (45).
Rec. 2' mud. FP's 64-41, 64-31.
IBHP 366, FBHP 177.

Table with 3 columns: Name, Top, Bottom. Rows include Anhydrite, B/Anhydrite, Topeka, Heebner, Toronto, Lansing, BKC, LTD with corresponding depth values.

RELEASED
FEB 11 1969
FROM CONFIDENTIAL

CASING RECORD [X] New [] Used
Report all strings set-conductor, surface, intermediate, production, etc.

Table with 8 columns: Purpose of String, Size Hole Drilled, Size Casing Set (in O.D.), Weight Lbs/Ft., Setting Depth, Type of Cement, #Sacks Used, Type and Percent Additives. Row 1: Surface, 12 1/4", 8 5/8", 23#, 307', 60/40 poz., 190, 2% gel, 3% cc.

PERFORATION RECORD
Shots Per Foot | Specify Footage of Each Interval Perforated | Acid, Fracture, Shot, Cement Squeeze Record (Amount and Kind of Material Used) | Depth

TUBING RECORD
Size | Set At | Packer at | Liner Run [] Yes [] No

Date of First Production | Producing Method [] Flowing [] Pumping [] Gas Lift [] Other (explain)

Table with 6 columns: Oil, Gas, Water, Gas-Oil Ratio, Gravity. Row 1: Estimated Production Per 24 Hours, Bbls, MCF, Bbls, CFPB

METHOD OF COMPLETION Production Interval

Disposition of gas: [] Vented [] Sold [] Used on Lease
[] Open Hole [] Perforation [] Other (Specify)
[] Dually Completed [] Commingled

DRILLER'S LOG

COMPANY: Rains & Williamson Oil Co., Inc.

SEC. 27 T. 9S R. 26W

LOC. NW SE SW

WELL NAME: L & K Simon #1

COUNTY: Sheridan

RIG NO. #9

TOTAL DEPTH 4135'

ELEVATION 2627 GL 2632 KB

COMMENCED: 1-26-87 COMPLETED: 2-1-87

CONTRACTOR: Rains & Williamson Oil Co., Inc.

CASING RECORD:

SURFACE: 8 5/8" @ 307' w/190 sx. 60/40 poz., 2% gel, 3% cc.

PRODUCTION: D&A

LOG

(Figures Indicate Bottom of Formations)

Shale	313
Shale & Shells	1769
Shale	1955
Sand	2070
Redbed & Shale	2279
Shale	2333
Lime & Shale	2964
Shale & Lime	3209
Lime & Shale	3890
Lime	3930
Lime & Shale	4005
Lime	4070
Lime & Shale	4096
Lime	4135
<u>ROTARY TOTAL DEPTH</u>	<u>4135</u>

RELEASED

FEB 11 1988

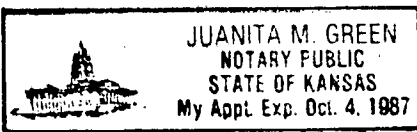
FROM CONFIDENTIAL

STATE OF Kansas)
COUNTY OF Sedgwick) SS:

I, Wilson Rains, President of Rains & Williamson Oil Co., Inc.
upon oath state that the above and foregoing is a true and correct copy of the log of the
L & K Simon #1 well.

Wilson Rains

Wilson Rains



Subscribed and sworn to before me this 11 day of February, 1987.

My Appointment Expires:

10-4-87

Juanita M. Green
Juanita M. Green