


WELL PLUGGING RECORD

Give All Information Completely
Make Required Affidavit
Mail or Deliver Report to:
Conservation Division
State Corporation Commission
211 No. Broadway
Wichita, Kansas

NORTH



Locate well correctly on above
Section Plat

Sheridan County. Sec. 35 Twp. 9 Rge. (E) 26 (W)
Location as "NE/CNW&SW" or footage from lines NW NW NE
Lease Owner Theodore Gore
Lease Name Transue Well No. 1
Office Address 650 Fourth National Bank Building, Wichita, Ks.
Character of Well (completed as Oil, Gas or Dry Hole) Dry Hole
Date well completed March 2, 1959 19
Application for plugging filed March 2, 1959 19
Application for plugging approved March 2, 1959 (Verbally) 19
Plugging commenced March 2, 1959 19
Plugging completed March 2, 1959 19
Reason for abandonment of well or producing formation Dry Hole

If a producing well is abandoned, date of last production _____ 19____
Was permission obtained from the Conservation Division or its agents before plugging was commenced? Yes

Name of Conservation Agent who supervised plugging of this well A. D. Fabricius
Producing formation _____ Depth to top _____ Bottom _____ Total Depth of Well 4340 Feet
Show depth and thickness of all water, oil and gas formations.

OIL, GAS OR WATER RECORDS

CASING RECORD

FORMATION	CONTENT	FROM	TO	SIZE	PUT IN	PULLED OUT
	Surface	0	176'	8 5/8"	176	None

Describe in detail the manner in which the well was plugged, indicating where the mud fluid was placed and the method or methods used in introducing it into the hole. If cement or other plugs were used, state the character of same and depth placed, from _____ feet to _____ feet for each plug set.

Plug @ 600' with 20 sacks cement
Plug @ 175' with 20 sacks cement
Plug @ 40' with 10 sacks cement to surface

ED
COMMISSION

MAR 7 1959
03-07-1959
CONSERVATION DIVISION
Wichita, Kansas

(If additional description is necessary, use BACK of this sheet)

Name of Plugging Contractor Empire Drilling Company
Address 650 Fourth National Bank Building, Wichita, Kansas

STATE OF Kansas, COUNTY OF Sedgwick, ss.
I, Dan J. Kornfeld (employee of owner) ~~of (owner or operator)~~ of the above-described well, being first duly sworn on oath, says: That I have knowledge of the facts, statements, and matters herein contained and the log of the above-described well as filed and that the same are true and correct. So help me God.

(Signature) [Signature]
650 Fourth National Bank Building
(Address)

SUBSCRIBED AND SWORN to before me this 6th day of March, 19 59
Lucille H. Harv
Notary Public.

My commission expires October 21, 1962

PLUGGING
FILE SEC. 35 Twp. 19 R. 26 W
BOOK PAGE 24 LINE 19

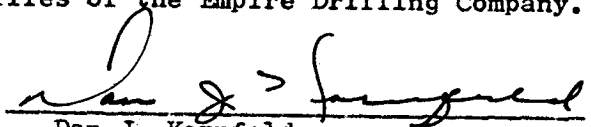
COMPANY: Theodore Gore, Wichita, Kansas
 CONTRACTOR: Empire Drilling Company, Wichita, Kansas
 FARM: Transue Number 1
 LOCATION: NW NW NE section 35-9-26W, Sheridan County, Kansas
 COMMENCED: February 19, 1959 ELEVATION: 2611 KB
 COMPLETED: March 2, 1959 POTENTIAL: D & A

0	to	195	Surface
195	to	2265	Shale and Shells
2265	to	2271	Shale
2271	to	2307	Anhydrite
2307	to	2686	Shale and Shells
2686	to	2825	Shale and Lime
2825	to	2945	Lime and Shale
2945	to	3012	Shale and Shells
3012	to	3140	Shale and Lime
3140	to	3293	Lime and Shale
3293	to	3495	Shale and Lime
3495	to	3730	Lime and Shale
3730	to	3805	Shale and Lime
3805	to	4095	Lime
4095	to	4160	Shale and Lime
4160	to	4205	Shale
4205	to	4245	Lime and Shale
4245	to	4290	Shale and Lime
4290	to	4335	Shale
4335	to	4340	Shale and Lime
		4340	RTD


SET: 8 5/8" 176' with 100 Sacks cement

Tops:	Heebner	3841
	Toronto	3863
	Lansing Kansas City	3882
	Base Kansas City	4112
	Cherokee Group	4316

I, Dan J. Kornfeld, do hereby certify that the above and foregoing is a true and correct copy of the log on the Transue number 1, NW NW NE section 35-9-26W, Sheridan County, Kansas, as reflected by the files of the Empire Drilling Company.


 Dan J. Kornfeld

Subscribed and sworn to before me, a notary public within and for Sedgwick County, Kansas, this 6th day of March, 1959.


 NOTARY PUBLIC

My Commission expires October 21, 1962



RECEIVED
 STATE CORPORATION COMMISSION

MAR 7 1959
 03-07-1959
 CONSERVATION DIVISION
 Wichita, Kansas

PLUGGING
 FILE SEC 35 T 9 R 26W
 BOOK PAGE 24 LINE 19