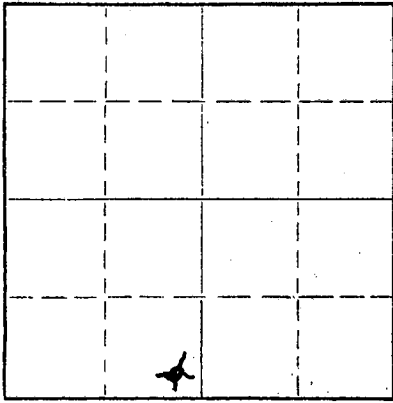


WELL PLUGGING RECORD

Give All Information Completely
Make Required Affidavit
Mail or Deliver Report to:
Conservation Division
State Corporation Commission
211 No. Broadway
Wichita, Kansas

NORTH



Locate well correctly on above
Section Plat

Sheridan County. Sec. 36 Twp. 9 Rge. 26 (E) (W)
Location as "NE/CNW&SW&" or footage from lines SE SE SW.
Lease Owner Herridon Drilling Company
Lease Name Inloes Well No. 1
Office Address Tulsa
Character of Well (completed as Oil, Gas or Dry Hole) Dry
Date well completed 8-25-58 19
Application for plugging filed 8-25-58 19
Application for plugging approved 8-25-58 19
Plugging commenced 8-26-58 19
Plugging completed 8-26-58 19
Reason for abandonment of well or producing formation _____

If a producing well is abandoned, date of last production _____ 19
Was permission obtained from the Conservation Division or its agents before plugging was commenced? Yes

Name of Conservation Agent who supervised plugging of this well A. D. Fabricius
Producing formation _____ Depth to top _____ Bottom _____ Total Depth of Well 4120' Feet
Show depth and thickness of all water, oil and gas formations.

OIL, GAS OR WATER RECORDS

CASING RECORD

FORMATION	CONTENT	FROM	TO	SIZE	PUT IN	PULLED OUT

Describe in detail the manner in which the well was plugged, indicating where the mud fluid was placed and the method or methods used in introducing it into the hole. If cement or other plugs were used, state the character of same and depth placed, from _____ feet to _____ feet for each plug set.

Hole was filled to 600 ft. w/Rotary Mud, set plug at 600' and 25 sxs. cement mixed and pumped thru drill pipe.
Hole was filled to 210 ft. plug set and bridged w/hulls - mixed 15 sxs. cement.
Hole was filled 40 ft. - 10 sxs. cement mixed.

RECEIVED
STATE CORPORATION COMMISSION
09-09-1958
SEP 9 1958

(If additional description is necessary, use BACK of this sheet)
Name of Plugging Contractor Halliburton Oil Well Cementing Company CON. DIVISION
Address Hill City, Kansas

STATE OF Oklahoma, COUNTY OF Tulsa, ss.
Tom Elliott (employee of owner) or (owner) of the above-described well, being first duly sworn on oath, says: That I have knowledge of the facts, statements, and matters herein contained and the log of the above-described well as filed and that the same are true and correct. So help me God.

(Signature) Tom Elliott


(Address) _____

SUBSCRIBED AND SWORN TO before me this 3rd day of September, 19 58

My commission expires June 19, 1961

Johanna Alene Reese
Notary Public.

PLUGGING
FILE SEC 36 T 9 R 26W
BOOK PAGE 120 LINE 4



15-179-00066-00-00

WELL LOG

Well: **INLOES NO. 1**
Location: **SE SE SW Section 36-9S-26W**
Sheridan County, Kansas
Owner: **Herndon and Gore**

Spudding date: **8-15-58**
Date casing set: **8-16-58**
Date rotary completed: **8-26-58**
Date cable completed:


FROM	TO	FORMATION	REMARKS
0	212	Surface	Ran 5 Joints of new 8 5/8" Spiral
212	1420	Shale and Shells	Weld Casing--200'
1420	2005	Sand, Shale and Shells	1 piece of 8 5/8" 24# Seamless
2005	2075	Shale and Shells	(cut off)--12' long
2075	2100	Red Bed, Shale and Lime	Cemented w/175 sx. Common Cement w/2% C.C.
2100	2255	Shale and Shells	Cement Circulated
2255	2600	Lime and Shale	Pipe set at 212'
2600	2700	Red Bed Lime	
2700	2800	Shale and Shells	
2800	2900	Lime	
2900	3130	Lime and Shale	
3130	3610	Lime	
3610	3950	Lime and Shale	
3950	4120	Lime	
4120		Total Depth	1st plug set @ 600' w/25 sx. 2nd plug set @ 210 w/15 sx. 3rd plug set @ 40' w/10 sx. Each plug bridged w/hulls.

RECEIVED
STATE CORPORATION COMMISSION

SEP 9 1958
09-09-1958
CONSERVATION DIVISION
Wichita, Kansas

Subscribed and sworn to before me this 3rd
day of September, 1958

I certify the above and foregoing to be a true and exact copy
of the original driller's log on the Inloes No. 1



HERNDON DRILLING COMPANY

C. J. Moore

By:
Title:

Assistant Secretary

PLUGGING
FILE SEC 36 T. 9 R. 26 W
BOOK PAGE 128 LINE 4