

15-179-20064-00-00

STATE OF KANSAS
STATE CORPORATION COMMISSION

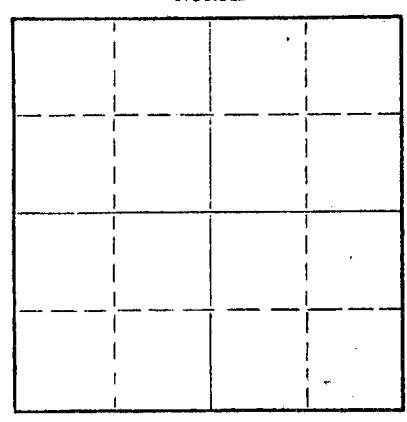
WELL PLUGGING RECORD

Give All Information Completely
Make Required Affidavit
Mail or Deliver Report to:
Conservation Division
State Corporation Commission
212 No. Market
Wichita, Kansas

Sheridan County, Sec. 36 Twp. 9 Rge. 26 (E) W (W)

Location as "NE/CNW%SW%" or footage from lines NW-NW
Lease Owner L. J. Dreiling & Sons, Inc.
Lease Name Inloes Well No. 1
Office Address Route 2, Victoria, Kansas 67671
Character of Well (completed as Oil, Gas or Dry Hole) Dry Hole
Date well completed 12-12 19 67
Application for plugging filed 12-12 19 67
Application for plugging approved 12-12 19 67
Plugging commenced 12-12 19 67
Plugging completed 12-12 19 67
Reason for abandonment of well or producing formation Dry Hole

NORTH



Locate well correctly on above Section Plat

If a producing well is abandoned, date of last production 19
Was permission obtained from the Conservation Division or its agents before plugging was commenced? Yes


Name of Conservation Agent who supervised plugging of this well Bill Nichols
Producing formation _____ Depth to top _____ Bottom _____ Total Depth of Well _____ Feet
Show depth and thickness of all water, oil and gas formations.

OIL, GAS OR WATER RECORDS CASING RECORD

FORMATION	CONTENT	FROM	TO	SIZE	PUT IN	PULLED OUT
Surface Pipe				8 5/8"	209'	

Describe in detail the manner in which the well was plugged, indicating where the mud fluid was placed and the method or methods used in introducing it into the hole. If cement or other plugs were used, state the character of same and depth placed, from _____ feet to _____ feet for each plug set.

First plug was set at 1275' with 100 sacks cement.
Second plug was set at 180' with 20 sacks cement.
Third plug was set at 140' with 10 sacks cement.
Cementing to bottom of cellar




(If additional description is necessary, use BACK of this sheet)

Name of Plugging Contractor L. J. Dreiling & Sons, Inc.
Address Route 2, Victoria, Kansas 67671

STATE OF KANSAS, COUNTY OF ELLIS, ss.
I, Leo F. Dreiling (employee of owner) or (~~owner or operator~~) of the above-described well, being first duly sworn on oath, says: That I have knowledge of the facts, statements, and matters herein contained and the log of the above-described well as filed and that the same are true and correct. So help me God.

(Signature) Leo F. Dreiling
LEO F. DREILING, ROUTE 2, VICTORIA, KANSAS 67671
(Address)

SUBSCRIBED AND SWORN TO before me this 15th day of December, 1967



Joseph A. Hess
JOSEPH A. HESS Notary Public.

15-179-20064-00-00

L. J. DREILING and SONS, Inc.

VICTORIA, KANSAS

WELL LOG

Company	L. J. Dreiling & Sons, Inc. Route 2 Victoria, Kansas 67671	Sec. 36 Twp. 9 Rng. 26
Farm	Inloes No. 1	Location NW-NW
Total Depth	4111'	County Sheridan
Comm.	12-5-67 Comp. 12-12-67	Elevation: 2621' K.B. 2618' D. F.
Contractor	L. J. Dreiling & Sons, Inc. Route 2 Victoria, Kansas 67671	2616' G. R.
	Casing Record 209' - 8 5/8"	Cement Record 150 sack cement
		Production: D & A

Figures Indicate Bottom of Formations

0'	35'	Surface Soil & Clay
35'	120'	Sand & Gravel
120'	180'	Clay & Shale
180'	200'	Shale
200'	209'	Shale
209'	690'	Shale & Sand Streaks
690'	1397'	Shale
1397'	1795'	Shale & Gyp
1795'	1868'	Shale & Gyp
1868'	2045'	Sand
2045'	2250'	Shale & Redbed
2250'	2270'	Shale & Redbed
2270'	2308'	Anhy.
2308'	2685'	Shale & Lime
2685'	2945'	Shale & Lime
2945'	3093'	Shale & Lime
3093'	3290'	Shale & Lime
3290'	3400'	Shale & Lime
3400'	3620'	Shale & Lime
3620'	3700'	Lime
3700'	3840'	Lime & Shale
3840'	3884'	Lime
3884'	3906'	Lime
3906'	3942'	Lime
3942'	4025'	Lime
4025'	4080'	Lime
4080'	4111'	Lime
4111'	T.D.	


DEC 19 1967
12-19-1967
DIVISION
KANSAS

STATE OF KANSAS)
)ss
COUNTY OF ELLIS)

I, Leo F. Dreiling, of the L. J. Dreiling & Sons, Inc., upon oath states that the above and foregoing is a true and correct copy from the Daily Drilling Report from our Inloes #1.

Leo F. Dreiling

LEO F. DREILING



Joseph A. Hess

JOSEPH A. HESS NOTARY PUBLIC

My commission expires: September 19, 1970