

15-179-30190-00-00

STATE OF KANSAS
STATE CORPORATION COMMISSION

Form CP-4

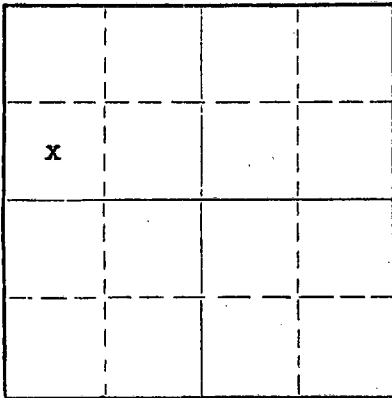
Give All Information Completely
Make Required Affidavit
Mail or Deliver Report to:
Conservation Division
State Corporation Commission
212 No. Market
Wichita, Kansas

WELL PLUGGING RECORD

Sheridan County. Sec. 36 Twp. 9S Rge. 26 (E) W (W)

Location as "NE/CNW&SW&" or footage from lines C NW 1/4 SW 1/4
Lease Owner Rock Island Oil & Refining Co., Inc.
Lease Name Inloes Well No. 1
Office Address 321 West Douglas Ave., Wichita, Kansas 67202
Character of Well (completed as Oil, Gas or Dry Hole) Dry hole
Date well completed December 18 19 66
Application for plugging filed December 18 19 66
Application for plugging approved December 18 19 66
Plugging commenced December 18 19 66
Plugging completed December 18 19 66
Reason for abandonment of well or producing formation Dry hole

NORTH



Locate well correctly on above
Section Plat

If a producing well is abandoned, date of last production _____ 19____
Was permission obtained from the Conservation Division or its agents before plugging was commenced? _____

Name of Conservation Agent who supervised plugging of this well W. L. Nichols, Morland, Kansas
Producing formation _____ Depth to top _____ Bottom _____ Total Depth of Well 4099 Feet
Show depth and thickness of all water, oil and gas formations.


OIL, GAS OR WATER RECORDS

CASING RECORD

FORMATION	CONTENT	FROM	TO	SIZE	PUT IN	PULLED OUT
		0	262	7"	262	0

Describe in detail the manner in which the well was plugged, indicating where the mud fluid was placed and the method or methods used in introducing it into the hole. If cement or other plugs were used, state the character of same and depth placed, from _____ feet to _____ feet for each plug set.

Plugged with heavy mud and 15 sx cement @ 600';
20 sx cement @ 270'; 10 sx cement @ 40' to surface.



(If additional description is necessary, use BACK of this sheet)

Name of Plugging Contractor Paine Drilling Co., Inc.
Address P. O. Box D, Hill City, Kansas 67642

STATE OF Kansas COUNTY OF Graham, ss.

D. F. McCarthy

(employee of ~~owner~~ operator) of the above-described

well, being first duly sworn on oath, says: That I have knowledge of the facts, statements, and matters herein contained and the log of the above-described well as filed and that the same are true and correct. So help me God.

(Signature)

D. F. McCarthy


P. O. Box D, Hill City, Kansas
(Address)

SUBSCRIBED AND SWORN to before me this 20th day of December, 19 66

My Commission Expires January 20, 1968

Caras Depler

Notary Public.



15-179-30190-00-00

CONTRACTOR'S WELL LOG

COMPANY:
CONTRACTOR:
WELL:
LOCATION:

Rock Island Oil & Refining Co., Inc.
Paine Drilling Co., Inc.
Inloes # 1
C NW SW Section 36-98-26W
Sheridan County, Kansas
December 8, 1966
December 18, 1966

COMMENCED:
COMPLETED:

0	262	Surface Sand & Shale
262	1760	Shale & Sand
1760	2234	Shale
2234	2274	Anhydrite
2274	2660	Shale
2660	3345	Shale & Lime
3590	4075	Lime
4075	4099	Lime & Shale
4099		Rotary Total Depth

Set 7 inch Surface Casing @ 260 ft. with 135 sx cement.

Dry & Abandoned

We hereby certify that the above is a correct and accurate log of the above mentioned well, as shown on the daily drilling reports.

PAINE DRILLING CO., INC.

BY:

R. F. M. Peartley
Treasurer

Subscribed and sworn to before me this 20th day of December, 1966.

Cora Drepper
Notary Public

My Commission Expires January 20, 1968

12-22-1966