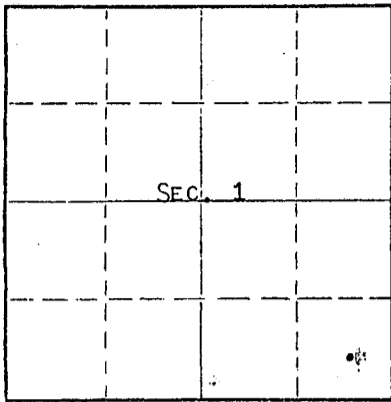


WELL PLUGGING RECORD

Give All Information Completely
Make Required Affidavit
Mail or Deliver Report to:
Conservation Division
State Corporation Commission
212 No. Market
Wichita, Kansas

NORTH



Locate well correctly on above Section Plat

SHERIDAN County. Sec. 1 Twp. 9S Rge. 27 ~~(E)~~(W)
Location as "NE/CNW/SW" or footage from lines SE NE SE
Lease Owner PETROLEUM, INC.,
Lease Name O'DELL Well No. 1
Office Address R.R. #2, GREAT BEND, KANSAS
Character of Well (completed as Oil, Gas or Dry Hole) DRY HOLE
Date well completed JUNE 11 19 69
Application for plugging filed JUNE 11 19 69
Application for plugging approved JUNE 11 19 69
Plugging commenced JUNE 11 19 69
Plugging completed JUNE 11 19 69
Reason for abandonment of well or producing formation NO PRODUCIBLE ZONES

If a producing well is abandoned, date of last production NONE 19
Was permission obtained from the Conservation Division or its agents before plugging was commenced? YES

Name of Conservation Agent who supervised plugging of this well W. L. NICHOLS, MORLAND, KANSAS
Producing formation _____ Depth to top _____ Bottom _____ Total Depth of Well 400.4 Feet
Show depth and thickness of all water, oil and gas formations.

OIL, GAS OR WATER RECORDS

CASING RECORD

FORMATION	CONTENT	FROM	TO	SIZE	PUT IN	PULLED OUT
				8-5/8"	247'	NONE

Describe in detail the manner in which the well was plugged, indicating where the mud fluid was placed and the method or methods used in introducing it into the hole. If cement or other plugs were used, state the character of same and depth placed, from _____ feet to _____ feet for each plug set.

MUDDED UP WITH HEAVY MUD TO 1200', PLACED 100 SACKS CEMENT THROUGH DRILL PIPE. MUDDED UP WITH HEAVY MUD TO 275' FOLLOWED BY 20 SACKS CEMENT. MUDDED UP TO 40', PLACED 10 SACKS CEMENT TO BASE OF WELL CELLAR.

RECEIVED
STATE CORPORATION COMMISSION
JUN 23 1969
CONSERVATION DIVISION
Wichita, Kansas
06-23-1969

(If additional description is necessary, use BACK of this sheet)

Name of Plugging Contractor GARVEY DRILLING COMPANY
Address R.R. #2, GREAT BEND, KANSAS

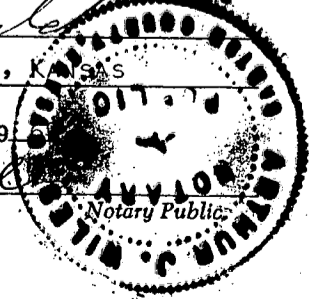
STATE OF KANSAS, COUNTY OF BARTON, ss.
MONTE CHADD (employee of owner) or (owner or operator) of the above-described

well, being first duly sworn on oath, says: That I have knowledge of the facts, statements, and matters herein contained and the log of the above-described well as filed and that the same are true and correct. So help me God. MONTE CHADD, DIST. PROD. SUPT.

(Signature) *Monte Chadd*
R.R. #2, GREAT BEND, KANSAS (Address)

SUBSCRIBED AND SWORN to before me this 20 day of JUNE, 1969

My commission expires APRIL 14, 1971



COMPANY Petroleum, Inc.

SEC. 1 T. 9S R. 27W

FARM O'Dell NO. 1


LOC. SE NE SE

TOTAL DEPTH 4004'

COUNTY Sheridan, Kansas

COMM. 6-3-69 COMP. 6-11-69

CONTRACTOR Garvey Drilling Company



CASING
8 5/8" @ 247' w/180sx

ELEVATION

PRODUCTION D & A

FIGURES INDICATE BOTTOM OF FORMATIONS

- 190' Surface Soil
- 247' Blue Shale
- 820' Shale
- 1605' Shale & Sand
- 2170' Shale & Lime
- 2265' Anhydrite
- 2510' Shale
- 2720' Shale & Lime
- 3235' Lime & Shale
- 4004' Lime
- 4004' RTD

RECEIVED
STATE CORPORATION COMMISSION
JUN 23 1969
CONSERVATION DIVISION
Wichita, Kansas

06-23-1969

State of Kansas }
County of Barton } ss

I, Charlene Marker of Garvey Drilling Company

upon oath state the above and foregoing is a true and correct copy of the log of the O'Dell No. 1

Subscribed and sworn to before me this 13th day of June 1969

My Commission Expires: ~~XXXXXX~~ April 14, 1971

Charlene Marker
Arthur J. [Signature]
NOTARY PUBLIC