

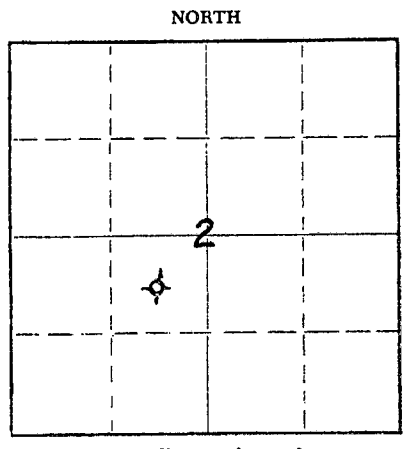
STATE OF KANSAS
STATE CORPORATION COMMISSION

Give All Information Completely
Make Required Affidavit
Mail or Deliver Report to:
Conservation Division
State Corporation Commission
212 No. Market
Wichita, Kansas

WELL PLUGGING RECORD

Sheridan County, Sec. 2 Twp. 9S Rge. (E) 27 (W)

Location as "NE/CNW/SW" or footage from lines C NE SW
Lease Owner Rains & Williamson Oil Co., Inc.
Lease Name SHAFER Well No. 1
Office Address 1425 Wichita Plaza - Wichita, Kansas
Character of Well (completed as Oil, Gas or Dry Hole) Dry Hole
Date well completed 5-14 1968
Application for plugging filed 5-14 1968
Application for plugging approved 5-14 1968
Plugging commenced 5-14 1968
Plugging completed 5:15 A.M. 5-14 1968
Reason for abandonment of well or producing formation No oil or gas found
in commercial quantities.



Locate well correctly on above Section Plat

If a producing well is abandoned, date of last production -- 19--
Was permission obtained from the Conservation Division or its agents before plugging was commenced? Yes

Name of Conservation Agent who supervised plugging of this well Bill Nichols, Moreland, Kansas

Producing formation Depth to top -- Bottom -- Total Depth of Well 4107 Feet
Show depth and thickness of all water, oil and gas formations.

OIL, GAS OR WATER RECORDS CASING RECORD

FORMATION	CONTENT	FROM	TO	SIZE	PUT IN	PULLED OUT
				8-5/8"	321'	-0-

Describe in detail the manner in which the well was plugged, indicating where the mud fluid was placed and the method or methods used in introducing it into the hole. If cement or other plugs were used, state the character of same and depth placed, from feet to feet for each plug set.


Spotted 70 sacks cement at 1310'. Mudded back to 335'.
Spotted 20 sacks cement. Built solid bridge at 40'. Capped with 10 sacks.

RECEIVED
STATE CORPORATION COMMISSION
MAY 17 1968
CONSERVATION DIVISION
Wichita, Kansas
05-17-1968

(If additional description is necessary, use BACK of this sheet)
Name of Plugging Contractor Rains & Williamson Oil Co., Inc.
Address 1425 Wichita Plaza - Wichita, Kansas

STATE OF KANSAS, COUNTY OF SEDGWICK, ss.
Wilson Rains (employee of owner) or (owner or operator) of the above-described

well, being first duly sworn on oath, says: That I have knowledge of the facts, statements, and matters herein contained and the log of the above-described well as filed and that the same are true and correct. So help me God.



(Signature) Wilson Rains Wilson Rains
1425 Wichita Plaza - Wichita, Kansas
(Address)

SUBSCRIBED AND SWORN to before me this 16 day of May 19 68

My commission expires June 30, 1971 Sherry Gish Notary Public.

15-179-20099-00-00

ROTARY DRILLING LOG

Operator: Rains & Williamson Oil Co.,
Inc.
SHAFFER #1
C NE SW Sec. 2-9S-27W
Sheridan County, Kansas

Contractor: Rains & Williamson
Oil Co., Inc.

Commenced: 5-6-68
Completed: 5-14-68

Remarks: Set 8-5/8" surface
casing at 321' with
175 sacks GL-3' cmt.

Formations

Surface Clay and Sand	50'
Shale and Sand	105'
Shale w/Sand Streaks	330'
Shale	1922'
Sand	2084'
Shale and Red Bed	2293'
Anhydrite	2339'
Shale	2895'
Shale and Lime	3265'
Lime and Shale	3610'
Shale and Lime	3750'
Lime and Shale	3865'
Lime	4037'
Lime and Shale	4107'
Rotary Total Depth (D&A)	4107'

RECEIVED
STATE CORPORATION COMMISSION
MAY 17 1968
CONSERVATION DIVISION
Wichita, Kansas


05-17-1968

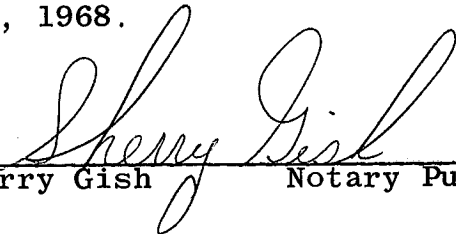
We certify the above log is
true and correct to the best
of our knowledge and belief.

RAINS & WILLIAMSON OIL CO., INC.


Wilson Rains

Subscribed and sworn to before me, a Notary Public within and for the State of
Kansas County of Sedgwick, this 16th day of May, 1968.




Sherry Gish Notary Public

My Commission Expires:
June 30, 1971