


Give All Information Completely
Make Required Affidavit
Mail or Deliver Report to:
Conservation Division
State Corporation Commission
212 No. Market
Wichita, Kansas

WELL PLUGGING RECORD

NORTH



Locate well correctly on above
Section Plat

Sheridan County, Sec. 4 Twp. 9 Rge. 27W (E) (W)
Location as "NE/CNW&SW&" or footage from lines SE SE NE
Lease Owner Donald C. Slawson
Lease Name Mosier 'H' Well No. 3
Office Address Suite 408 One Twenty Building-Wichita, Kansas 67202
Character of Well (completed as Oil, Gas or Dry Hole) Dry Hole
Date well completed May 5, 1970
Application for plugging filed May 5, 1970
Application for plugging approved May 5, 1970
Plugging commenced May 5, 1970
Plugging completed May 5, 1970
Reason for abandonment of well or producing formation Dry Hole

If a producing well is abandoned, date of last production 19
Was permission obtained from the Conservation Division or its agents before plugging was commenced? Yes

Name of Conservation Agent who supervised plugging of this well W. L. Nichols-Box 157-Morland, Kansas
Producing formation Depth to top Bottom Total Depth of Well 3985 Feet
Show depth and thickness of all water, oil and gas formations.

OIL, GAS OR WATER RECORDS

CASING RECORD

FORMATION	CONTENT	FROM	TO	SIZE	PUT IN	PULLED OUT
		0	225'	8 5/8"	X	

RECEIVED
STATE CORPORATION COMMISSION
MAY 13 1970
CONSERVATION DIVISION
Wichita, Kansas
05-13-1970

Describe in detail the manner in which the well was plugged, indicating where the mud fluid was placed and the method or methods used in introducing it into the hole. If cement or other plugs were used, state the character of same and depth placed, from feet to feet for each plug set.

Plug @1325', 100 sx cement
Mud to 250'; 25 sx cement
Mud to 40', set plug, hulls, 10 sx cement
2 sx cement in rat hole

Plug completed at 10:00 p.m. 5-5-70


(If additional description is necessary, use BACK of this sheet)

Name of Plugging Contractor Slawson Drilling Company, Inc.
Address Suite 408 One Twenty Building - Wichita, Kansas 67202

STATE OF KANSAS, COUNTY OF SEDGWICK, ss.
MAXINE V. STARR (employee of owner) or (owner or operator) of the above-described

well, being first duly sworn on oath, says: That I have knowledge of the facts, statements, and matters herein contained and the log of the above described well and that the same are true and correct. So help me God.

(Signature) Maxine V. Starr
408 One Twenty Building-Wichita, Kansas 67202
(Address)



Subscribed and sworn to before me this 13th day of May, 1970
Linda R. Sparr
Notary Public.
My commission expires May 15, 1971

15-179-20 249-00-00

WELL LOG

Company: Donald C. Slawson
 Suite 408 One Twenty Building
 Wichita, Kansas 67202

Lease: Mosier 'H' #3
 SE SE NE, Section 4-9-27W
 Sheridan County, Kansas

Total Depth: 3985' Elevation: 2646 K.B.

Contractor: Slawson Drilling Company, Inc.

Commenced: April 29, 1970

Completed: May 5, 1970

Casing: 8 5/8" at 225' with 200 sx cement

0-80	Sand, Shale, Etc.
80-1009	Shale
1009-2240	Shale & Shells
2240-2280	Anhydrite
2280-2618	Shale & Lime
2618-2793	Lime & Shale
2793-3571	Lime
3571-3724	Lime & Shale
3724-3985	Lime
3985	Total Depth


RECEIVED
 STATE CORPORATION COMMISSION
 MAY 13 1970
 CONSERVATION DIVISION
 Wichita, Kansas
 05-13-1970

STATE OF KANSAS)
) SS:
 COUNTY OF SEDGWICK)

I, Maxine V. Starr, of the Slawson Drilling Company, Inc., upon oath state that the above and foregoing is a true and correct copy of the log of the Mosier 'H' #3 well.

Maxine V. Starr
 MAXINE V. STARR

and sworn to before me this 13th day of May, 1970.



Linda R. Sparr
 Linda R. Sparr, Notary Public