

15-179-20396-00-00

STATE OF KANSAS
STATE CORPORATION COMMISSION

Form CP-4

Give All Information Completely
Make Required Affidavit
Mail or Deliver Report to:
Conservation Division
State Corporation Commission
P. O. Box 17027
Wichita, Kansas 67217
NORTH

WELL PLUGGING RECORD

Sheridan County. Sec. 4 Twp. 9S Rge. (E) 27 (W)
Location as "NE/CNWKSWX" or footage from lines SW SE SE
Lease Owner Rains & Williamson Oil Co., Inc.
Lease Name Mosier Well No. 1
Office Address 435 Page Court, Wichita, Kansas 67202
Character of Well (completed as Oil, Gas or Dry Hole) Dry Hole
Date well completed 1-24 19 75
Application for plugging filed 1-24 19 75
Application for plugging approved 1-24 19 75
Plugging commenced 1-24 19 75
Plugging completed 1-24 19 75
Reason for abandonment of well or producing formation Dry Hole

If a producing well is abandoned, date of last production _____ 19____
Was permission obtained from the Conservation Division or its agents before plugging was commenced? Yes

Name of Conservation Agent who supervised plugging of this well Dale Balthedor
Producing formation _____ Depth to top _____ Bottom _____ Total Depth of Well 4080 Feet
Show depth and thickness of all water, oil and gas formations.

OIL, GAS OR WATER RECORDS

CASING RECORD

FORMATION	CONTENT	FROM	TO	SIZE	PUT IN	PULLED OUT
				8 5/8"	296'	None

Describe in detail the manner in which the well was plugged, indicating where the mud fluid was placed and the method or methods used in introducing it into the hole. If cement or other plugs were used, state the character of same and depth placed, from _____ feet to _____ feet for each plug set.

1st plug @ 1350' w/70 sx
2nd plug @ 295' w/20 sx
3rd plug @ 40' w/10 sx


RECEIVED
STATE CORPORATION COMMISSION
JAN 30 1975
01-30-1975
CONSERVATION DIVISION
Wichita, Kansas

(If additional description is necessary, use BACK of this sheet)
Name of Plugging Contractor Allied Cementing Co., Inc.
Address Box 31, Russell, Kansas

STATE OF Kansas COUNTY OF Sedgwick, ss.
James R. Daniels (employee of owner) or (owner or operator) of the above-described well, being first duly sworn on oath, says: That I have knowledge of the facts, statements, and matters herein contained and the log of the above-described well as filed and that the same are true and correct. So help me God.

(Signature) James R. Daniels
617 Union Center, Wichita, Kansas 67202
(Address)

Subscribed and sworn to before me this 29th day of January, 1975
Barbara Cole
Notary Public
My commission expires Sept. 5, 1976



Notary Public.

WELL LOG

15-179-20396-00-00

COMPANY Rains & Williamson Oil Co., Inc.

SEC. 4 T. 9S R. 27W

LOC. SW SE SE

FARM Mosier

NO. 1

RIG. NO. 2


TOTAL DEPTH 4080'

COUNTY

Sheridan
KANSAS

COMM. 1-17-75

COMP. 1-24-75



CONTRACTOR Murfin Drilling Company

CASING


20 10
15 8 5/8" @ 296' w/175 sx
12 6
13 5

ELEVATION 2694 GL

PRODUCTION D & A

FIGURES INDICATE BOTTOM OF FORMATIONS

225	Surface soil & sand
296	Blue shale
450	Shale
2075	Sand & shale
2289	Shale - red bed
2328	Anhydrite
2700	Shale
3730	Lime & shale
4040	Lime
4080	Lime & shale
4080	TD




RECEIVED
STATE CORPORATION COMMISSION

JAN 30 1975
01-30-1975
CONSERVATION DIVISION
Wichita, Kansas

State of Kansas }
County of Sedgwick } ss:

I, James R. Daniels of the Murfin Drilling Company

upon oath state that the above and foregoing is a true and correct copy of the log of the Mosier #1 well.



Subscribed and sworn to before me this 29th day of January 19 75

BARBARA COLE, Notary Public
My Commission Expires Sept. 5, 1976

James R. Daniels
Barbara Cole
NOTARY PUBLIC