

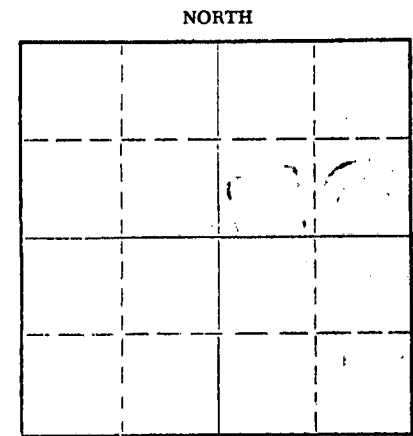
15-179-20290-00.00

STATE OF KANSAS
STATE CORPORATION COMMISSION

Form CP-4

Give All Information Completely
Make Required Affidavit
Mail or Deliver Report to:
Conservation Division
State Corporation Commission
212 No. Market
Wichita, Kansas 67202

WELL PLUGGING RECORD



Locate well correctly on above
Section Plat

Name of Conservation Agent who supervised plugging of this well Bill Nichols Morland, Kansas
Producing formation _____ Depth to top _____ Bottom _____ Total Depth of Well _____ Feet
Show depth and thickness of all water, oil and gas formations.


OIL, GAS OR WATER RECORDS				CASING RECORD		
FORMATION	CONTENT	FROM	TO	SIZE	PUT IN	PULLED OUT
Surface Pipe				8 5/8"	254'	

Describe in detail the manner in which the well was plugged, indicating where the mud fluid was placed and the method or methods used in introducing it into the hole. If cement or other plugs were used, state the character of same and depth placed, from _____ feet to _____ feet for each plug set.
1st plug was set @ 1325' with 100 cu. ft. cement
2nd plug was set @ 275' with 25 cu. ft. cement
3rd plug was set @ 40' with 10 cu. ft. cement

RECEIVED
STATE CORPORATION COMMISSION
NOV 1 1971
CONSERVATION DIVISION
Wichita, Kansas
11-01-1971

(If additional description is necessary, use BACK of this sheet)
Name of Plugging Contractor Dreiling Oil, Inc.
Address Victoria, Kansas 67671

STATE OF Kansas, COUNTY OF Ellis, ss.
L. Leo F. Dreiling, Pres. of Drlg. Contr. (employee of owner) or (owner or operator) of the above-described well, being first duly sworn on oath, says: That I have knowledge of the facts, statements, and matters herein contained and the log of the above-described well as filed and that the same are true and correct. So help me God.



(Signature) Leo F. Dreiling
LEO F. DREILING, Rt. # 2 Victoria, Kansas 67671
(Address)

SUBSCRIBED AND SWORN TO before me this 29 day of October, 19 71
Joseph A. Hess
Notary Public.

My commission expires September 19, 1974

DREILING OIL, INC.

Victoria, Kansas 67671

15-179-20290-00-00

WELL LOG

Company	Francis Oil & Gas, Inc. 4120 East 51st. St. Tulsa, Oklahoma 74135	Sec. 5	Twp. 9	Rng. 27
Farm	Kennedy D No. 1	Location SW NE SW		
Total Depth	3952'	County Sheridan		
Comm.	10-19-71	Comp. 10-26-71		Elevation: 2613
Contractor	Dreiling Oil, Inc. Victoria, Kansas 67671			K. B.
				2610
				2608
				D. F.
				G. R.

Casing Record

254' - 8 5/8"

Cement Record

175 sacks of cement

Production:

D & A

RECEIVED
 STATE CORPORATION COMMISSION
 NOV 1 1971
 CONSERVATION DIVISION
 Wichita, Kansas


Figures Indicate Bottom of Formations

0' 40' 120' 254' 1275' 1884' 1970' 2212' 2250' 2419' 2451' 2810' 2962' 3166' 3290' 3600' 3742' 3765' 3782' 3830' 3833' 3890' 3903' 3952'	40' 120' 254' 1275' 1884' 1970' 2212' 2250' 2419' 2451' 2810' 2962' 3166' 3290' 3600' 3742' 3765' 3782' 3830' 3833' 3890' 3903' 3952' T.D.	Top Soil-Sand Sand & Clay Blue Shale Shale Shale Shale Shale Anhydrite Shale & Red Bed Shale & Red Bed Shale Shale Shale & Lime Shale & Lime Lime & Shale Lime & Shale Lime Lime Lime Lime Lime Lime Lime Lime Lime
---	---	---

11-01-1971

STATE OF KANSAS)
) ss
 COUNTY OF ELLIS)

I, Leo F. Dreiling, of Dreiling Oil, Inc. upon oath states that the above and foregoing is a true and correct copy from the Daily Drilling Report from the Kennedy D #1.


 LEO F. DREILING

Subscribed and sworn to before me this 29th day of October, 1971




 Joseph A. Hess, Notary Public

My Commission expires September 19, 1974.