


Give All Information Completely
Make Required Affidavit
Mail or Deliver Report to:
Conservation Division
State Corporation Commission
P. O. Box 17027
Wichita, Kansas 67217
NORTH

WELL PLUGGING RECORD



Locate well correctly on above Section Plat

Sheridan County, Sec. 8 Twp. 9S Rge. (E) 27 (W)
Location as "NE/CNW&SW" or footage from lines 100' S. C S/2 NE SW
Lease Owner Rains & Williamson Oil Co., Inc.
Lease Name Niermeier Well No. #1
Office Address 435 Page Court, 220 W. Douglas, Wichita, Kansas 67202
Character of Well (completed as Oil, Gas or Dry Hole) Dry Hole
Date well completed 3-31-77 19
Application for plugging filed 3-31-77 19
Application for plugging approved 3-31-77 19
Plugging commenced 3-31-77 19
Plugging completed 3-31-77 19
Reason for abandonment of well or producing formation Commercial quantities of oil not found.
If a producing well is abandoned, date of last production 19
Was permission obtained from the Conservation Division or its agents before plugging was commenced? Yes

Name of Conservation Agent who supervised plugging of this well Gilbert Balthazor, Palco, Kansas
Producing formation Depth to top Bottom Total Depth of Well 4023' Feet
Show depth and thickness of all water, oil and gas formations.

OIL, GAS OR WATER RECORDS

CASING RECORD

FORMATION	CONTENT	FROM	TO	SIZE	PUT IN	PULLED OUT
				8 5/8"	326'	None

Describe in detail the manner in which the well was plugged, indicating where the mud fluid was placed and the method or methods used in introducing it into the hole. If cement or other plugs were used, state the character of same and depth placed, from feet to feet for each plug set.

Plug @ 1200' w/70 sx.
Plug @ 300' w/20 sx.
Plug @ 40' w/10 sx.


RECEIVED
STATE CORPORATION COMMISSION
APR 07 1977
04-07-1977
CONSERVATION DIVISION
Wichita, Kansas

(If additional description is necessary, use BACK of this sheet)
Name of Plugging Contractor Rains & Williamson Oil Co., Inc.
Address 435 Page Court, 220 W. Douglas, Wichita, Kansas 67202

STATE OF Kansas, COUNTY OF Sedgwick, ss.
Wilson Rains, President of Rains & Williamson Oil Co., Inc. (employee of owner) or (owner or operator) of the above-described well, being first duly sworn on oath, says: That I have knowledge of the facts, statements, and matters herein contained and the log of the above-described well as filed and that the same are true and correct. So help me God.

(Signature) Wilson Rains
435 Page Court, 220 W. Douglas, Wichita, Ks. 67202
(Address)

Subscribed and sworn to before me this 5 day of April, 1977
My commission expires 10-4-79



Juanita M. Green
Notary Public.

DRILLER'S LOG 15-179-20448-00-00

COMPANY: Rains & Williamson Oil Co., Inc.

SEC. 8 T. 9S R. 27W

WELL NAME: Niermeier #1

LOC. 100' S. C S/2 NE SW

COUNTY: Sheridan

RIG NO. #4

TOTAL DEPTH 4023'

ELEVATION 2679 KB

COMMENCED: 3-22-77

COMPLETED: 3-31-77

CONTRACTOR: Rains & Williamson Oil Co., Inc.

CASING RECORD:

SURFACE: 8 5/8" @ 326' w/250 sx. 50/50 poz., 2% gel, 3% cc. and 100 sx. 50/50 poz., 2% gel, 3% cc.

PRODUCTION: D&A

LOG

(Figures Indicate Bottom of Formations)

Sand & Shale	336
Shale & Shalls	1015
Shale, Sand & Shale	1654
Sand & Shale	1930
Sand	2083
Redbed & Shale	2269
Shale & Redbed	2373
Redbed & Shale	2550
Shale & Lime	2956
Redbed & Shale	3145
Lime & Shale	3295
Lime	3456
Lime & Shale	3590
Lime	4023
<u>ROTARY TOTAL DEPTH</u>	<u>4023</u>

RECEIVED STATE CORPORATION COMMISSION

APR 07 1977 04-07-1977 CONSERVATION DIVISION Wichita, Kansas


STATE OF Kansas)

COUNTY OF Sedgwick) SS:

I, Wilson Rains, President of Rains & Williamson Oil Co., Inc.

upon oath state that the above and foregoing is a true and correct copy of the log of the Niermeier #1 well.

Wilson Rains (Signature) Wilson Rains



Subscribed and sworn to before me this 5 day of April, 1977.

My Appointment Expires: 10-4-79

Juanita M. Green (Signature) Juanita M. Green