


Give All Information Completely
Make Required Affidavit
Mail or Deliver Report to:
Conservation Division
State Corporation Commission
212 No. Market
Wichita, Kansas

WELL PLUGGING RECORD

Sheridan - Kansas County. Sec. 17 Twp. 9S Rge. (E) 27 (W)
Location as "NE/CNW/SW" or footage from lines C NE NW
Lease Owner Nadel & Gussman
Lease Name EBERLE Well No. ONE
Office Address 625 Union Center - Wichita, Kansas 67202
Character of Well (completed as Oil, Gas or Dry Hole) Dry Hole
Date well completed 10-28 19 67
Application for plugging filed 10-28 19 67
Application for plugging approved 10-28 19 67
Plugging commenced 10-28 19 67
Plugging completed 10-28 19 67
Reason for abandonment of well or producing formation Dry Hole

NORTH



Locate well correctly on above Section Plat

If a producing well is abandoned, date of last production 19
Was permission obtained from the Conservation Division or its agents before plugging was commenced? ~~NO~~ YES

Name of Conservation Agent who supervised plugging of this well W. L. Nichols - Moreland, Kansas
Producing formation _____ Depth to top _____ Bottom _____ Total Depth of Well 4100 Feet
Show depth and thickness of all water, oil and gas formations.

OIL, GAS OR WATER RECORDS

CASING RECORD

FORMATION	CONTENT	FROM	TO	SIZE	PUT IN	PULLED OUT

Describe in detail the manner in which the well was plugged, indicating where the mud fluid was placed and the method or methods used in introducing it into the hole. If cement or other plugs were used, state the character of same and depth placed, from _____ feet to _____ feet for each plug set.

1st plug @ 1250 w/100 sks
2nd plug @ 240 w/20 sks
3rd plug @ 40 w/10 sks

RECEIVED
STATE CORPORATION COMMISSION

NOV 27 1967

11-27-1967
CONSERVATION DIVISION
WICHITA, KANSAS

(If additional description is necessary, use BACK of this sheet)

Name of Plugging Contractor MURFIN DRILLING COMPANY
Address 617 Union Center - Wichita, Kansas 67202

STATE OF KANSAS, COUNTY OF SEDGWICK, ss.
James R. Daniels (employee of owner) or (owner or operator) of the above-described well, being first duly sworn on oath, says: That I have knowledge of the facts, statements, and matters herein contained and the log of the above-described well as filed and that the same are true and correct. So help me God.

(Signature) MURFIN DRILLING COMPANY

James R. Daniels
James R. Daniels (Address)

Sworn to before me this 22nd day of November, 19 67

Sandra S. Holzman
Notary Public.



WELL LOG

15-179-20052-00-00

COMPANY Nadel & Gussman
FARM EBERLE NO. ONE

SEC. 17 T. 9S R. 27W
LOC. C NE NW

RIG. NO. 16

TOTAL DEPTH 4100'

COMM. 10-21-67


COMP. 10-28-67

COUNTRY Sheridan - Kansas
KANSAS

SHOT OR TREATED

CONTRACTOR MURFIN DRILLING COMPANY

ISSUED



CASINO

20 10
15 8 5/8" @ 231' w/175 sx
12 6
13 5

ELEVATION

PRODUCTION D & A

FIGURES INDICATE BOTTOM OF FORMATIONS

180 Sand
1675 Shale
2000 Shale & Sand
2303 Sand & Shale
2337 Anhydrite
2560 Shale
2820 Shale & Lime
2953 Lime & Shale
3165 Shale-Lime
3485 Lime-Shale
3600 Shale & Lime
3902 Lime & Shale
4065 Lime
4100 Lime & Shale

RECEIVED
STATE CORPORATION COMMISSION

NOV 27 1967


11-27-1967

CONSERVATION DIVISION
Wichita, Kansas

State of KANSAS
County of SEDGWICK } ss:

I, James R. Daniels of the MURFIN DRILLING COMPANY Company

upon oath, state that the above and foregoing is a true and correct copy of the log of the EBERLE #1 well.



Subscribed and sworn to before me this 22nd day of November 19 67

SANDRA S. HOLZMAN, Notary Public
My commission expires March 4, 1968

My Commission Expires:

James R. Daniels
James R. Daniels

Sandra S. Holzman
NOTARY PUBLIC